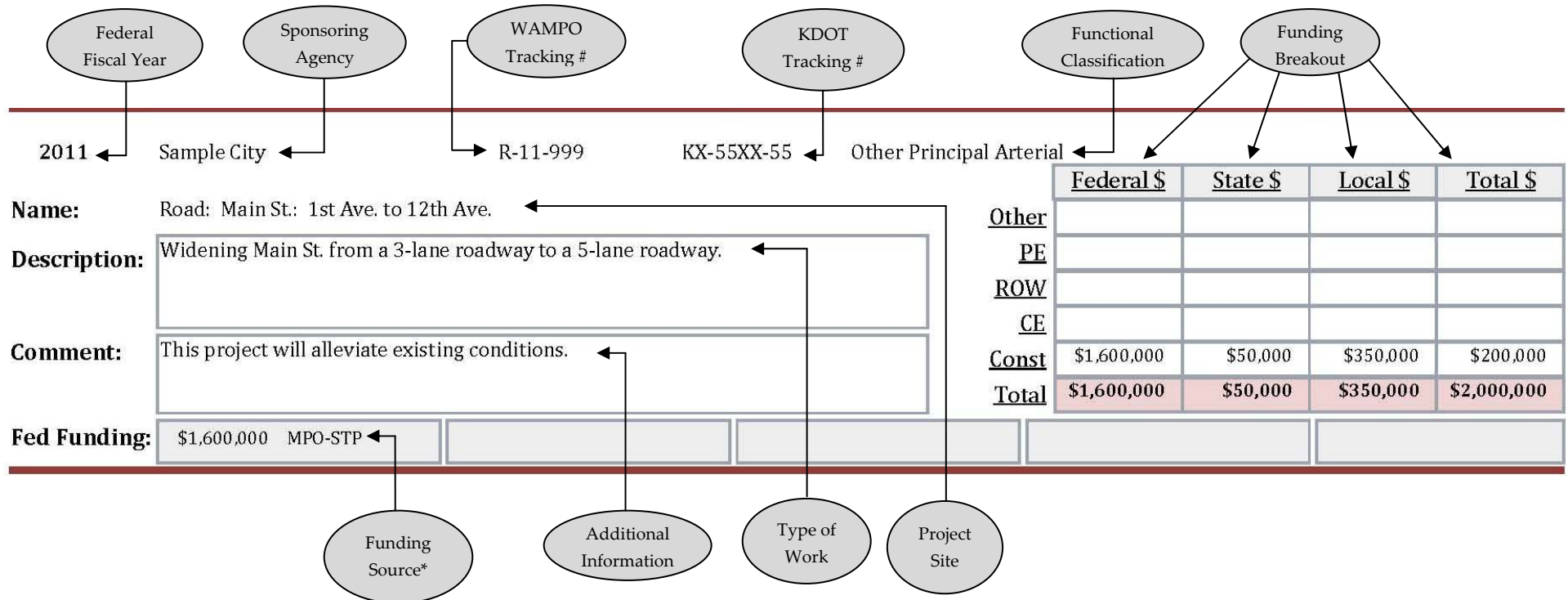


Appendix C: List of Projects

This section includes five main items: 1) an explanation of how to read the project listings; 2) an index of the programmed projects by project type; 3) the project listings by year; 4) project maps by year; and 5) WAMPO Programmed Funds spreadsheets. The actual year of the project may differ as funding and project status changes due to changing circumstances. All project information has been provided by the project sponsor. WAMPO staff makes revisions to project names and descriptions for consistency. No content will be changed regarding project scope, termini, funding source, and associated costs.

Below is a sample project from the TIP listing. Each field is defined on the diagram. The list of acronyms used in the funding category can be found in Appendix A.



* Funding source excludes local funds.

Project List Index

This index is for ease of navigation of the project listing tables. The projects are organized in this index by project type. Within each project type table, the individual projects are alphabetized by name, with numbered streets (i.e. 21st St. N., etc.) listed before named streets (i.e. Central Ave., etc.). The index tables also list the Federal Fiscal Year (FFY) in which the project is programmed and the page number where the programmed projects details can be found.

Bridges	TIP Number	FFY	Page Number
Bridge: 2 nd St. @ Brookside	B-11-006	2014	C-37
Bridge: 5th St. over Wichita Valley Center Floodway	B-10-001	2011	C-8
Bridge: 21 st St. @ Derby Refinery	B-11-010	2014	C-37
Bridge: 69 th Street over Wichita Valley Center Floodway	B-11-001	2013	C-28
Bridge: 279 th St. W. over Big Arkansas River	B-11-013	2014	C-41
Bridge: Amidon @ Arkansas River (18 th Street)	B-11-005	2013	C-29
Bridge: Andover Rd. (SW Butler Rd.) over Fourmile Creek (Split 1)	B-11-009	2014	C-34
Bridge: Broadway @ 34th St. S. - Phase III (Split 1)	B-10-002	2011	C-8
Bridge: Broadway @ 34th St. S. - Phase III (Split 2)	B-10-004	2012	C-22
Bridge: Broadway @ 34th St. S. - Phase III (Split 3)	B-11-003	2013	C-29
Bridge: Douglas @ Brookside	B-11-007	2014	C-37
Bridge: Douglas @ Linden	B-11-011	2014	C-38
Bridge: E. 29 th St. N. (SW 60 th St.) over Dry Creek	B-11-008	2013	C-28
Bridge: Old Lawrence Rd. N. of I-235	B-11-012	2014	C-38
Bridge: Pawnee @ Arkansas River (McLean)	B-11-004	2013	C-29
Bridge: Seneca St. between 85 th St. and 77 th St.	B-11-002	2014	C-36

Enhancements	TIP Number	FFY	Page Number
Enhancement: Glen Hills (Trail Ridge Dr.) to High Park (Phase 9 Bike Path)	TE-11-002	2011	C-7
Enhancement: James St.: Woodlawn along Dry Creek (Phase 6 Bike Path)	TE-08-02	2011	C-7
Enhancement: Redbud Trail: 159 th St. E. to 13 th St. Sports Park	TE-11-001	2014	C-34

Interchanges	TIP Number	FFY	Page Number
Interchange: K-96 & Greenwich (Phase III)	ICH-10-001	2012	C-23
Interchange: K-96 & Hoover Phase I (Split 2)	ICH-10-002	2012	C-23
Interchange: US-54 & Webb Rd. (Split 1)	ICH-10-003	2012	C-23
Interchange: US-54 & Webb Rd. (Split 2)	ICH-11-001	2013	C-30

Intersections	TIP Number	FFY	Page Number
Intersection: Harry & Broadway	INT-10-002	2011	C-9
Intersection: Harry & Woodlawn	INT-10-003	2011	C-9
Intersection: Pawnee & Broadway	INT-10-004	2011	C-9

ITS	TIP Number	FFY	Page Number
ITS: Wichita Traffic Management Center, ITS Equipment	ITS-08-04	2011	C-12

Other	TIP Number	FFY	Page Number
Other: 13th St. Floodway Crossing & I-235 Partial Interchange - Phase II	OTH-08-16	2011	C-10
Other: 13th St. Floodway Crossing & I-235 Partial Interchange - Phase III	OTH-08-19	2012	C-24
Other: 13th St. Floodway Crossing & I-235 Partial Interchange - Phase IV	OTH-10-002	2013	C-30
Other: Install Auxiliary Power Units in Public Safety/Utility Vehicles	OTH-11-001	2012	C-26
Other: K-96: I-135 to Rock Rd. - Phase I	OTH-10-001	2011	C-12

Roads	TIP Number	FFY	Page Number
Road: 13th St.: 119th to 135th St. W.	R-10-009	2014	C-38
Road: 135th St.: Kellogg to Auburn Hills	R-10-008	2013	C-30
Road: 159th St. E.: North of KTA Bridge (N. of Central) to 250' south of 21st St. N. (Split 1)	R-10-001	2013	C-28
Road: 159th St. E.: North of KTA Bridge (N. of Central) to 250' south of 21st St. N. (Split 2)	R-11-017	2014	C-34
Road: 21st St. N.: 159th St. E. to Andover Rd.	R-08-35	2011	C-7
Road: 37th St. N.: Broadway to Hydraulic	R-10-007	2013	C-31
Road: 47th St. S.: Meridian to Seneca (Split 2)	R-10-010	2011	C-10
Road: 47th St. S.: Rock Rd. to Greenwich Rd.	R-11-013	2014	C-41
Road: 53rd St. N.: Broadway to ½ mi. E. of Hydraulic (Split 1)	R-11-010	2014	C-36
Road: 71st St. S.: 135th St. W. to 183rd St. W. & 183rd St. W.: 71st St. S. to K-42	R-11-016	2012	C-26
Road: 77th St.: Gatewood to Meridian	R-11-002	2012	C-22
Road: Andover Rd.: SW 110th St. to SW 120th St.	R-11-014	2014	C-35
Road: Central: 135th St. W. to 119th St. W. (Split 1)	R-08-37	2012	C-24
Road: Central: 135th St. W. to 119th St. W. (Split 2)	R-10-012	2013	C-31
Road: E. Grand Ave.: S. Main St. to Broadway	R-11-011	2014	C-36
Road: I-135: Junction of K-96 (37th N.) to Park City Limits	R-08-38	2011	C-13
Road: I-235: Central Ave. including interchange to US-54	R-10-014	2012	C-25
Road: Madison Ave.: Derby High School to E. City Limits (High Park)	R-11-012	2014	C-35
Road: Maize Rd.: 45th St. N. to K-96	R-10-004	2012	C-22
Road: Meridian: 69th St. to 93rd St.	R-11-001	2011	C-8
Road: Meridian: Orient to McCormick	R-11-004	2014	C-39
Road: Meridian: Pawnee to Orient	R-11-006	2013	C-31
Road: Pawnee: Hydraulic to I-135	R-11-015	2014	C-39
Road: Seneca: I-235 to 31st St. S. (Split 1)	R-08-39	2011	C-10
Road: Seneca: I-235 to 31st St. S. (Split 2)	R-10-011	2012	C-24
Road: Tyler: 21st St. N. to 29th St. N.	R-11-007	2014	C-39
Road: US-54: 119th St. W. to 135th St. W. & Interchange - Phase I (Split 2)	R-08-76	2012	C-25
Road: US-54: 119th St. W. to 135th St. W. & Interchange - Phase IB (Split 3)	R-08-77	2013	C-32
Road: US-54: 135th St. W. to 119th St. W.	R-08-64	2011	C-13
Road: US-54: Cypress to Wiedmann	R-11-005	2014	C-40
Road: US-54: Wiedemann to 127th St. E. - Phase I	R-10-005	2011	C-11

Roads Continued...	TIP Number	FFY	Page Number
Road: US-54: Wiedemann to 127th St. E. - Phase II	R-10-006	2012	C-25
Road: US-54: Wiedemann to 127th St. E. - Phase IIB	R-11-009	2013	C-32
Road: US-54: Wiedemann to 127th St. E. - Phase IIC	R-11-008	2011	C-11
Road: Woodlawn: Lincoln to Kellogg	R-11-003	2014	C-40

Safety	TIP Number	FFY	Page Number
Safety: 2011 Railroad Safety Crossing Improvements	S-10-002	2011	C-13
Safety: 2012 Railroad Safety Crossing Improvements	S-10-003	2012	C-26
Safety: 2013 Railroad Safety Crossing Improvements	S-10-004	2013	C-32
Safety: 2014 Railroad Safety Crossing Improvements	S-11-002	2014	C-40
Safety: Bridge Rail and Guardrail Improvements at Various Locations	S-11-001	2011	C-14

Traffic Signal	TIP Number	FFY	Page Number
Traffic Signal: Andover Rd. & Harry St.	TS-11-001	2014	C-35
Traffic Signal: US-54 & 159 th St.	TS-11-002	2011	C-14

Transit	TIP Number	FFY	Page Number
Transit: 5311 Administration Budget (2011)	T-11-001	2011	C-14
Transit: Access To Jobs	T-08-44	2011	C-16
Transit: Annual Urbanized Funds (Section 5309) - Buses (2011)	T-11-005	2011	C-19
Transit: Annual Urbanized Funds (Section 5307) - Capital (2010)	T-10-002	2011	C-17
Transit: Annual Urbanized Funds (Section 5307) - Capital Cost of Contracting (2011)	T-11-009	2011	C-17
Transit: Annual Urbanized Funds (Section 5307) - Downtown Mobility Signs (2011)	T-11-006	2011	C-19
Transit: Annual Urbanized Funds (Section 5307) - Capital Items Purchased (2010)	T-10-008	2011	C-16
Transit: Annual Urbanized Funds (Section 5307) - Capital Items Purchased (2011)	T-11-008	2011	C-17
Transit: Annual Urbanized Funds (Section 5307) - Planning (2010)	T-10-003	2011	C-18

Transit Continued...	TIP Number	FFY	Page Number
Transit: Annual Urbanized Funds (Section 5307) - Planning (2011)	T-11-004	2011	C-18
Transit: Annual Urbanized Funds (Section 5307) - Preventive Maintenance (2010)	T-10-001	2011	C-19
Transit: Annual Urbanized Funds (Section 5307) - Preventative Maintenance (2011)	T-11-007	2011	C-18
Transit: CTD #12 Administration Budget (2011)	T-11-002	2011	C-15
Transit: FY 2011 Job Access Reverse Commute Administrative Funds – CTD #12	T-11-011	2011	C-11
Transit: FY 2011 Job Access Reverse Commute Administrative Funds – WAMPO	T-11-012	2011	C-16
Transit: Purchase Vehicles (Starkey)	T-11-013	2011	C-15
Transit: Sedgwick County Rural Transportation (2011)	T-11-003	2011	C-15
Transit: Q-Line Trolley	T-11-010	2011	C-20

FFY	Project Sponsor	TIP #	State #	Functional Classification		Federal \$	State \$	Local \$	Total \$
2011	City of Andover	R-08-35	08 N-0475-01	Other Principal Arterial					
Name:	Road: 21st St. N.: 159th St. E. to Andover Rd.				Other	\$0	\$0	\$62,400	\$62,400
Description:	Improve facility to 4-lanes curb & gutter with median, and 10' bicycle pedestrian sidewalk.				PE	\$0	\$0	\$370,240	\$370,240
Comment:					ROW	\$0	\$0	\$0	\$0
					CE	\$400,000	\$0	\$16,000	\$416,000
					Const	\$3,868,800	\$0	\$967,200	\$4,836,000
					Total	\$4,268,800	\$0	\$1,415,840	\$5,684,640
Fed Funding:	\$3,268,800 MPO-STP	\$1,000,000 MPO-CMAQ							

FFY	Project Sponsor	TIP #	State #	Functional Classification		Federal \$	State \$	Local \$	Total \$
2011	City of Derby	TE-11-002	N/A	N/A					
Name:	Enhancement: Glen Hills (Trail Ridge Dr.) to High Park (Phase 9 Bike Path)				Other	\$0	\$0	\$0	\$0
Description:	Construct a 10' wide concrete bike path along the north side of James St. from the existing Bike Path at Trail Ridge Drive to the Existing Bike Path at High Park.				PE	\$0	\$0	\$13,000	\$13,000
Comment:					ROW	\$0	\$0	\$0	\$0
					CE	\$0	\$0	\$0	\$0
					Const	\$101,000	\$0	\$51,000	\$152,000
					Total	\$101,000	\$0	\$64,000	\$165,000
Fed Funding:	\$101,000 TE								

FFY	Project Sponsor	TIP #	State #	Functional Classification		Federal \$	State \$	Local \$	Total \$
2011	City of Derby	TE-08-02	TE-0287-01	N/A					
Name:	Enhancement: James St.: Woodlawn along Dry Creek (Phase 6 Bike Path)				Other	\$0	\$0	\$0	\$0
Description:	Concrete bicycle and pedestrian path along Woodlawn from Market to Meadowlark; along Dry Creek from Meadowlark to Tall Tree; and along James St. from Woodlawn to Buckner.				PE	\$0	\$0	\$90,000	\$90,000
Comment:					ROW	\$0	\$0	\$0	\$0
					CE	\$0	\$0	\$0	\$0
					Const	\$1,125,000	\$0	\$375,000	\$1,500,000
					Total	\$1,125,000	\$0	\$465,000	\$1,590,000
Fed Funding:	\$1,125,000 TE								

FFY	Project Sponsor	TIP #	State #	Functional Classification					
2011	City of Valley Center	B-10-001	N/A	Minor Arterial					
Name:	Bridge: 5th St. over Wichita Valley Center Floodway				Other	<u>Federal \$</u>	<u>State \$</u>	<u>Local \$</u>	<u>Total \$</u>
Description:	Replacement of the 5th St. Bridge including roadway improvements for the tie in from a 3-lane bridge to existing 2-lane facility, pedestrian sidewalk and appurtenances.				PE	\$0	\$0	\$0	\$0
Comment:	Bridge is also funtional obsolete. The present bridge and roadway is a paved 2 lane county road with ditches.				ROW	\$0	\$0	\$45,000	\$45,000
					CE	\$0	\$0	\$10,000	\$10,000
					Const	\$796,000	\$0	\$54,000	\$850,000
					Total	\$796,000	\$0	\$199,000	\$995,000
Fed Funding:	\$796,000 MPO-BR								

2011	City of Valley Center	R-11-001	N/A	Other Principal Arterial					
Name:	Road: Meridian: 69th St. to 93rd St.				Other	<u>Federal \$</u>	<u>State \$</u>	<u>Local \$</u>	<u>Total \$</u>
Description:	Complete mill and overlay of 3 mi. of Meridian from S. city limits to just S. of the new High School where Sedgwick County is improving the road.				PE	\$0	\$0	\$69,020	\$69,020
Comment:					ROW	\$0	\$0	\$0	\$0
					CE	\$0	\$0	\$130,000	\$130,000
					Const	\$0	\$0	\$1,725,500	\$1,725,500
					Total	\$0	\$0	\$1,924,520	\$1,924,520
Fed Funding:									

2011	City of Wichita	B-10-002	87N-0519-01	Minor Arterial					
Name:	Bridge: Broadway @ 34th St. S. - Phase III (Split 1)				Other	<u>Federal \$</u>	<u>State \$</u>	<u>Local \$</u>	<u>Total \$</u>
Description:	Reconstruction of grade separation of Broadway and UPRR at 34th St. S. Design in 2009, 2010. ROW in 2010, 2011. Construction in 2011, 2012.				PE	\$0	\$0	\$0	\$0
Comment:					ROW	\$0	\$0	\$2,500,000	\$2,500,000
					CE	\$50,000	\$0	\$0	\$50,000
					Const	\$1,125,162	\$0	\$2,408,868	\$3,534,030
					Total	\$1,175,162	\$0	\$4,908,868	\$6,084,030
Fed Funding:	\$1,175,162 MPO-BR								

FFY	Project Sponsor	TIP #	State #	Functional Classification		Federal \$	State \$	Local \$	Total \$
2011	City of Wichita	INT-10-002	87 N-0493-01	Other Principal Arterial					
Name:	Intersection: Harry & Broadway				Other	\$0	\$0	\$0	\$0
Description:	Construct left turn lanes on all approaches, upgrade the traffic signals, and construct sidewalk and wheelchair ramps as needed for ADA compliance.				PE	\$0	\$0	\$75,000	\$75,000
Comment:					ROW	\$0	\$0	\$250,000	\$250,000
					CE	\$0	\$0	\$125,000	\$125,000
					Const	\$800,000	\$0	\$375,000	\$1,175,000
					Total	\$800,000	\$0	\$825,000	\$1,625,000
Fed Funding:	\$800,000 HSIP								

2011	City of Wichita	INT-10-003	87 N-0494-01	Other Principal Arterial					
Name:	Intersection: Harry & Woodlawn				Other	\$0	\$0	\$0	\$0
Description:	Construct left turn lanes on Woodlawn, replace traffic signals, construct sidewalk and ADA ramps.				PE	\$0	\$0	\$75,000	\$75,000
Comment:					ROW	\$0	\$0	\$0	\$0
					CE	\$0	\$0	\$150,000	\$150,000
					Const	\$400,000	\$0	\$850,000	\$1,250,000
					Total	\$400,000	\$0	\$1,075,000	\$1,475,000
Fed Funding:	\$400,000 HSIP								

2011	City of Wichita	INT-10-004	87 N-0495-01	Other Principal Arterial					
Name:	Intersection: Pawnee & Broadway				Other	\$0	\$0	\$0	\$0
Description:	Replace traffic signals, remove signals from median, remove median from pedestrian crossing, free flow right turns, and construct ADA compliant WCRs.				PE	\$0	\$0	\$75,000	\$75,000
Comment:					ROW	\$0	\$0	\$50,000	\$50,000
					CE	\$0	\$0	\$150,000	\$150,000
					Const	\$500,000	\$0	\$1,350,000	\$1,850,000
					Total	\$500,000	\$0	\$1,625,000	\$2,125,000
Fed Funding:	\$500,000 HSIP								

FFY	Project Sponsor	TIP #	State #	Functional Classification				
2011	City of Wichita	OTH-08-16	N/A	Interstate				
Name:	Other: 13th St. Floodway Crossing & I-235 Partial Interchange - Phase II				<u>Federal \$</u>	<u>State \$</u>	<u>Local \$</u>	<u>Total \$</u>
Description:	Break-in-access study initiated by City of Wichita. City of Wichita will initiate right-of-way acquisition and construction phases after receiving approval from KDOT and FHWA on the break-in-access.				<u>Other</u>	\$0	\$0	\$0
Comment:					<u>PE</u>	\$0	\$0	\$0
Fed Funding:					<u>ROW</u>	\$0	\$0	\$3,000,000
					<u>CE</u>	\$0	\$0	\$0
					<u>Const</u>	\$0	\$0	\$5,000,000
					Total	\$0	\$0	\$8,000,000

2011	City of Wichita	R-10-010	N/A	Other Principal Arterial				
Name:	Road: 47th St. S.: Meridian to Seneca (Split 2)				<u>Federal \$</u>	<u>State \$</u>	<u>Local \$</u>	<u>Total \$</u>
Description:	Improve to 5-lanes facility with sidewalks, drainage, and signalization.				<u>Other</u>	\$0	\$0	\$0
Comment:					<u>PE</u>	\$0	\$0	\$0
Fed Funding:	\$772,563 MPO-STP	\$1,528,294 MPO-CMAQ			<u>ROW</u>	\$0	\$0	\$0
					<u>CE</u>	\$50,000	\$0	\$150,000
					<u>Const</u>	\$2,250,857	\$0	\$1,025,000
					Total	\$2,300,857	\$0	\$1,175,000

2011	City of Wichita	R-08-39	87 N-0243-01	Other Principal Arterial				
Name:	Road: Seneca: I-235 to 31st St. S. (Split 1)				<u>Federal \$</u>	<u>State \$</u>	<u>Local \$</u>	<u>Total \$</u>
Description:	Improve to a 5-lane facility with raised medians at the intersection of 31st & Seneca.				<u>Other</u>	\$0	\$0	\$0
Comment:					<u>PE</u>	\$0	\$0	\$0
Fed Funding:	\$2,903,221 MPO-STP				<u>ROW</u>	\$0	\$0	\$100,000
					<u>CE</u>	\$50,000	\$0	\$150,000
					<u>Const</u>	\$2,853,221	\$0	\$495,000
					Total	\$2,903,221	\$0	\$745,000

FFY	Project Sponsor	TIP #	State #	Functional Classification					
2011	City of Wichita	R-10-005	KA-1163-01	Other Urban Freeway and Expressway	<u>Federal \$</u>	<u>State \$</u>	<u>Local \$</u>	<u>Total \$</u>	
Name:	Road: US-54: Wiedemann to 127th St. E. - Phase I				<u>Other</u>	\$0	\$0	\$0	\$0
Description:	Design.				<u>PE</u>	\$0	\$0	\$300,000	\$300,000
Comment:					<u>ROW</u>	\$0	\$0	\$0	\$0
					<u>CE</u>	\$0	\$0	\$0	\$0
					<u>Const</u>	\$0	\$0	\$0	\$0
					<u>Total</u>	\$0	\$0	\$300,000	\$300,000
Fed Funding:									

2011	City of Wichita	R-11-008	N/A	Other Urban Freeway and Expressway	<u>Federal \$</u>	<u>State \$</u>	<u>Local \$</u>	<u>Total \$</u>	
Name:	Road: US-54: Wiedemann to 127th St. E. - Phase IIC				<u>Other</u>	\$0	\$0	\$0	\$0
Description:	Aquire ROW.				<u>PE</u>	\$0	\$0	\$0	\$0
Comment:					<u>ROW</u>	\$0	\$0	\$10,000,000	\$10,000,000
					<u>CE</u>	\$0	\$0	\$0	\$0
					<u>Const</u>	\$0	\$0	\$0	\$0
					<u>Total</u>	\$0	\$0	\$10,000,000	\$10,000,000
Fed Funding:									

2011	Coordinated Transit District #12	T-11-011	N/A	N/A	<u>Federal \$</u>	<u>State \$</u>	<u>Local \$</u>	<u>Total \$</u>	
Name:	Transit: FY 2011 Job Access Reverse Commute Administrative Funds - CTD #12				<u>Other</u>	\$10,207	\$0	\$0	\$10,207
Description:	JARC administrative funds to provide assistance in paratransit functions.				<u>PE</u>	\$0	\$0	\$0	\$0
Comment:					<u>ROW</u>	\$0	\$0	\$0	\$0
					<u>CE</u>	\$0	\$0	\$0	\$0
					<u>Const</u>	\$0	\$0	\$0	\$0
					<u>Total</u>	\$10,207	\$0	\$0	\$10,207
Fed Funding:	\$10,207	FTA-Section 5316							

FFY	Project Sponsor	TIP #	State #	Functional Classification		Federal \$	State \$	Local \$	Total \$
2011	KDOT	ITS-08-04	K-9123-06	Interstate					
Name:	ITS: Wichita Traffic Management Center, ITS Equipment				Other	\$0	\$0	\$0	\$0
Description:	Construction and installation of equipment.				PE	\$0	\$0	\$0	\$0
Comment:					ROW	\$0	\$0	\$0	\$0
Fed Funding:					CE	\$0	\$408,500	\$0	\$408,500
					Const	\$0	\$5,692,107	\$1,119,842	\$6,811,949
					Total	\$0	\$6,100,607	\$1,119,842	\$7,220,449

FFY	Project Sponsor	TIP #	State #	Functional Classification		Federal \$	State \$	Local \$	Total \$
2011	KDOT	OTH-11-002	KS-2040-01	Interstate					
Name:	Other: I-235 and 13th St. Connection				Other	\$0	\$0	\$0	\$0
Description:	Break-in-access study initiated by City of Wichita. City of Wichita will initiate ROW acquisition and construction phases after receiving approval from KDOT and FHWA on the break-in-access.				PE	\$0	\$200,000	\$0	\$200,000
Comment:					ROW	\$0	\$0	\$0	\$0
Fed Funding:					CE	\$0	\$0	\$0	\$0
					Const	\$0	\$0	\$0	\$0
					Total	\$0	\$200,000	\$0	\$200,000

FFY	Project Sponsor	TIP #	State #	Functional Classification		Federal \$	State \$	Local \$	Total \$
2011	KDOT	OTH-10-001	KA-1673-01	Other Urban Freeway and Expressway					
Name:	Other: K-96: I-135 to Rock Rd. - Phase I				Other	\$0	\$1,000	\$0	\$1,000
Description:	Install cable median barriers.				PE	\$0	\$0	\$0	\$0
Comment:					ROW	\$0	\$0	\$0	\$0
Fed Funding:	\$1,650,000	HSIP			CE	\$150,000	\$0	\$0	\$150,000
					Const	\$1,500,000	\$0	\$0	\$1,500,000
					Total	\$1,650,000	\$1,000	\$0	\$1,651,000

FFY	Project Sponsor	TIP #	State #	Functional Classification					
2011	KDOT	R-08-38	KA-0733-01	Interstate					
Name:	Road: I-135: Junction of K-96 (37th N.) to Park City Limits								
Description:	Heavy roadway rehabilitation.				<u>Other</u>	Federal \$	State \$	Local \$	Total \$
Comment:	Const and CE to occur in 2012.				<u>PE</u>	\$79,000	\$0	\$0	\$79,000
Fed Funding:	\$16,865,000	IM			<u>ROW</u>	\$0	\$0	\$0	\$0
					<u>CE</u>	\$950,000	\$0	\$0	\$950,000
					<u>Const</u>	\$15,836,000	\$0	\$0	\$15,836,000
					Total	\$16,865,000	\$0	\$0	\$16,865,000

FFY	Project Sponsor	TIP #	State #	Functional Classification					
2011	KDOT	R-08-64	K-6657-03	Other Urban Freeway and Expressway					
Name:	Road: US-54: 135th St. W. to 119th St. W.								
Description:	PE for Improvement to 6-lane freeway section.				<u>Other</u>	Federal \$	State \$	Local \$	Total \$
Comment:					<u>PE</u>	\$0	\$0	\$0	\$0
Fed Funding:					<u>ROW</u>	\$0	\$10,000	\$0	\$10,000
					<u>CE</u>	\$0	\$0	\$0	\$0
					<u>Const</u>	\$0	\$0	\$0	\$0
					Total	\$0	\$10,000	\$0	\$10,000

FFY	Project Sponsor	TIP #	State #	Functional Classification					
2011	KDOT	S-10-002	N/A	N/A					
Name:	Safety: 2011 Railroad Safety Crossing Improvements								
Description:	Provide 3 RR safety improvements in MPO region.				<u>Other</u>	Federal \$	State \$	Local \$	Total \$
Comment:					<u>PE</u>	\$0	\$0	\$0	\$0
Fed Funding:	\$675,000	HSIP			<u>ROW</u>	\$0	\$0	\$0	\$0
					<u>CE</u>	\$0	\$0	\$0	\$0
					<u>Const</u>	\$675,000	\$0	\$0	\$675,000
					Total	\$675,000	\$0	\$0	\$675,000

FFY	Project Sponsor	TIP #	State #	Functional Classification					
2011	KDOT	TS-11-002	KA-1897-01	Other Urban Freeway and Expressway	<u>Federal \$</u>	<u>State \$</u>	<u>Local \$</u>	<u>Total \$</u>	
Name:	Traffic Signal: US-54 & 159th St.				<u>Other</u>	\$0	\$0	\$0	\$0
Description:	Install traffic signal and road improvements.				<u>PE</u>	\$0	\$0	\$0	\$0
Comment:					<u>ROW</u>	\$0	\$0	\$0	\$0
					<u>CE</u>	\$43,385	\$4,821	\$0	\$48,206
					<u>Const</u>	\$1,446,154	\$160,684	\$0	\$1,606,838
					Total	\$1,489,539	\$165,505	\$0	\$1,655,044
Fed Funding:	\$1,489,539	HSIP							

2011	Sedgwick County Public Works	S-11-001	N/A	Rural Minor Collector	<u>Federal \$</u>	<u>State \$</u>	<u>Local \$</u>	<u>Total \$</u>	
Name:	Safety: Bridge Rail and Guardrail Improvements at Various Locations				<u>Other</u>	\$0	\$0	\$0	\$0
Description:	Safety improvements at 20 bridge and culvert locations by replacing existing bridge and guard rails.				<u>PE</u>	\$0	\$0	\$40,000	\$40,000
Comment:					<u>ROW</u>	\$0	\$0	\$0	\$0
					<u>CE</u>	\$52,174	\$0	\$5,797	\$57,971
					<u>Const</u>	\$347,826	\$0	\$38,647	\$386,473
					Total	\$400,000	\$0	\$84,444	\$484,444
Fed Funding:	\$400,000	HRRRP							

2011	Sedgwick County Transportation - Department on Aging	T-11-001	N/A	N/A	<u>Federal \$</u>	<u>State \$</u>	<u>Local \$</u>	<u>Total \$</u>	
Name:	Transit: 5311 Administration Budget (2011)				<u>Other</u>	\$9,450	\$0	\$2,363	\$11,813
Description:	5311 Administration.				<u>PE</u>	\$0	\$0	\$0	\$0
Comment:					<u>ROW</u>	\$0	\$0	\$0	\$0
					<u>CE</u>	\$0	\$0	\$0	\$0
					<u>Const</u>	\$0	\$0	\$0	\$0
					Total	\$9,450	\$0	\$2,363	\$11,813
Fed Funding:	\$9,450	FTA-Section 5311							

FFY	Project Sponsor	TIP #	State #	Functional Classification	Federal \$	State \$	Local \$	Total \$	
2011	Sedgwick County Transportation – Department on Aging	T-11-002	N/A	N/A					
Name:	Transit: CTD #12 Administration Budget (2011)				<u>Other</u>	\$6,000	\$0	\$1,500	\$7,500
Description:	CTD #12 Administration.				<u>PE</u>	\$0	\$0	\$0	\$0
Comment:					<u>ROW</u>	\$0	\$0	\$0	\$0
					<u>CE</u>	\$0	\$0	\$0	\$0
					<u>Const</u>	\$0	\$0	\$0	\$0
					<u>Total</u>	\$6,000	\$0	\$1,500	\$7,500
Fed Funding:	\$6,000 FTA-Section 5311								

2011	Sedgwick County Transportation – Department on Aging	T-11-003	N/A	N/A					
Name:	Transit: Sedgwick County Rural Transportation (2011)				<u>Other</u>	\$94,500	\$37,800	\$56,700	\$189,000
Description:	Provide rural transit services.				<u>PE</u>	\$0	\$0	\$0	\$0
Comment:					<u>ROW</u>	\$0	\$0	\$0	\$0
					<u>CE</u>	\$0	\$0	\$0	\$0
					<u>Const</u>	\$0	\$0	\$0	\$0
					<u>Total</u>	\$94,500	\$37,800	\$56,700	\$189,000
Fed Funding:	\$94,500 FTA-Section 5311								

2011	Starkey	T-11-013	N/A	N/A					
Name:	Transit: Purchase Vehicles (Starkey)				<u>Other</u>	\$159,587	\$0	\$39,897	\$199,484
Description:	Purchase of 3 - 20 passenger busses with wheelchair lifts.				<u>PE</u>	\$0	\$0	\$0	\$0
Comment:					<u>ROW</u>	\$0	\$0	\$0	\$0
					<u>CE</u>	\$0	\$0	\$0	\$0
					<u>Const</u>	\$0	\$0	\$0	\$0
					<u>Total</u>	\$159,587	\$0	\$39,897	\$199,484
Fed Funding:	\$159,587 FTA-Section 5310								

FFY	Project Sponsor	TIP #	State #	Functional Classification	Federal \$	State \$	Local \$	Total \$	
2011	Wichita Area Metropolitan Planning Organization	T-11-012	N/A	N/A					
Name:	Transit: FY 2011 Job Access Reverse Commute Administrative Funds - WAMPO				Other	\$10,566	\$0	\$0	\$10,566
Description:	JARC administrative funds to provide planning & technical assistance.				PE	\$0	\$0	\$0	\$0
Comment:					ROW	\$0	\$0	\$0	\$0
					CE	\$0	\$0	\$0	\$0
					Const	\$0	\$0	\$0	\$0
					Total	\$10,566	\$0	\$0	\$10,566
Fed Funding:	\$10,566	FTA-Section 5316							

FFY	Project Sponsor	TIP #	State #	Functional Classification	Federal \$	State \$	Local \$	Total \$	
2011	Wichita Transit	T-10-008	N/A	N/A					
Name:	Transit Annual Urbanized Funds (Section 5307) - Capital Items Purchased (2010)				Other	\$416,000	\$0	\$104,000	\$520,000
Description:	Annual Urbanized Funds (5307) for capital items: Paratransit Van (Sedgwick County), ITS equipment, Van Maintenance Facility Equipment, Bus Wash.				PE	\$0	\$0	\$0	\$0
Comment:					ROW	\$0	\$0	\$0	\$0
					CE	\$0	\$0	\$0	\$0
					Const	\$0	\$0	\$0	\$0
					Total	\$416,000	\$0	\$104,000	\$520,000
Fed Funding:	\$416,000	FTA-Section 5307							

FFY	Project Sponsor	TIP #	State #	Functional Classification	Federal \$	State \$	Local \$	Total \$	
2011	Wichita Transit	T-08-44	N/A	N/A					
Name:	Transit: Access To Jobs				Other	\$186,954	\$0	\$186,954	\$373,908
Description:	Operating funds for the Wichita Transit JARC program.				PE	\$0	\$0	\$0	\$0
Comment:					ROW	\$0	\$0	\$0	\$0
					CE	\$0	\$0	\$0	\$0
					Const	\$0	\$0	\$0	\$0
					Total	\$186,954	\$0	\$186,954	\$373,908
Fed Funding:	\$186,954	FTA-Section 5316							

FFY	Project Sponsor	TIP #	State #	Functional Classification	Federal \$	State \$	Local \$	Total \$	
2011	Wichita Transit	T-10-002	N/A	N/A					
Name:	Transit: Annual Urbanized Funds (Section 5307) - Capital (2010)				Other	\$400,000	\$400,000	\$0	\$800,000
Description:	Capital cost of 3rd party contracting.				PE	\$0	\$0	\$0	\$0
Comment:					ROW	\$0	\$0	\$0	\$0
					CE	\$0	\$0	\$0	\$0
					Const	\$0	\$0	\$0	\$0
					Total	\$400,000	\$400,000	\$0	\$800,000
Fed Funding:	\$400,000	FTA-Section 5307							

FFY	Project Sponsor	TIP #	State #	Functional Classification	Federal \$	State \$	Local \$	Total \$	
2011	Wichita Transit	T-11-009	N/A	N/A					
Name:	Transit: Annual Urbanized Funds (Section 5307) - Capital Cost of Contracting (2011)				Other	\$400,000	\$400,000	\$0	\$800,000
Description:	Capital Cost of 3rd Party Contracting used to pay other agencies which Wichita Transit contracts rides with.				PE	\$0	\$0	\$0	\$0
Comment:					ROW	\$0	\$0	\$0	\$0
					CE	\$0	\$0	\$0	\$0
					Const	\$0	\$0	\$0	\$0
					Total	\$400,000	\$400,000	\$0	\$800,000
Fed Funding:	\$400,000	FTA-Section 5307							

FFY	Project Sponsor	TIP #	State #	Functional Classification	Federal \$	State \$	Local \$	Total \$	
2011	Wichita Transit	T-11-008	N/A	N/A					
Name:	Transit: Annual Urbanized Funds (Section 5307) - Capital Items Purchased (2011)				Other	\$480,000	\$0	\$120,000	\$600,000
Description:	Annual Capital Items Purchased.				PE	\$0	\$0	\$0	\$0
Comment:					ROW	\$0	\$0	\$0	\$0
					CE	\$0	\$0	\$0	\$0
					Const	\$0	\$0	\$0	\$0
					Total	\$480,000	\$0	\$120,000	\$600,000
Fed Funding:	\$480,000	FTA-Section 5307							

FFY	Project Sponsor	TIP #	State #	Functional Classification					
2011	Wichita Transit	T-10-003	N/A	N/A					
Name:	Transit: Annual Urbanized Funds (Section 5307) - Planning (2010)								
Description:	Maintain existing service levels for: planning, program support, pass-through funds (Sedgwick Co.), and safety.				Other	Federal \$	State \$	Local \$	Total \$
Comment:					PE	\$675,103	\$0	\$168,776	\$843,879
Fed Funding:	\$675,103	FTA-Section 5307			ROW	\$0	\$0	\$0	\$0
					CE	\$0	\$0	\$0	\$0
					Const	\$0	\$0	\$0	\$0
					Total	\$675,103	\$0	\$168,776	\$843,879

2011	Wichita Transit	T-11-004	NA	N/A					
Name:	Transit: Annual Urbanized Funds (Section 5307) - Planning (2011)								
Description:	Maintain existing levels for : Planning, Program Support, Passthrough funds (Sedgwick County) and safety.				Other	Federal \$	State \$	Local \$	Total \$
Comment:					PE	\$680,000	\$0	\$170,000	\$850,000
Fed Funding:	\$680,000	FTA-Section 5307			ROW	\$0	\$0	\$0	\$0
					CE	\$0	\$0	\$0	\$0
					Const	\$0	\$0	\$0	\$0
					Total	\$680,000	\$0	\$170,000	\$850,000

2011	Wichita Transit	T-11-007	N/A	N/A					
Name:	Transit: Annual Urbanized Funds (Section 5307) - Preventative Maintenance (2011)								
Description:	Maintain existing service levels for: Preventative Maintenance on fixed route services and ADA non-fixed services and maintenance.				Other	Federal \$	State \$	Local \$	Total \$
Comment:					PE	\$2,080,000	\$0	\$520,000	\$2,600,000
Fed Funding:	\$2,080,000	FTA-Section 5307			ROW	\$0	\$0	\$0	\$0
					CE	\$0	\$0	\$0	\$0
					Const	\$0	\$0	\$0	\$0
					Total	\$2,080,000	\$0	\$520,000	\$2,600,000

FFY	Project Sponsor	TIP #	State #	Functional Classification					
2011	Wichita Transit	T-10-001	N/A	N/A					
Name:	Transit: Annual Urbanized Funds (Section 5307) - Preventive Maintenance (2010)				Other	<u>Federal \$</u>	<u>State \$</u>	<u>Local \$</u>	<u>Total \$</u>
Description:	Maintain existing service levels for: preventative maintenance on fixed route and ADA non-fixed route services.				PE	\$2,025,843	\$0	\$506,461	\$2,532,304
Comment:					ROW	\$0	\$0	\$0	\$0
					CE	\$0	\$0	\$0	\$0
					Const	\$0	\$0	\$0	\$0
					Total	\$2,025,843	\$0	\$506,461	\$2,532,304
Fed Funding:	\$2,025,843	FTA-Section 5307							

2011	Wichita Transit	T-11-005	N/A	N/A					
Name:	Transit: Annual Urbanized Funds (Section 5309) - Buses (2011)				Other	<u>Federal \$</u>	<u>State \$</u>	<u>Local \$</u>	<u>Total \$</u>
Description:	Buy replacement buses for current buses near the end of their useful life.				PE	\$2,178,750	\$0	\$446,250	\$2,625,000
Comment:					ROW	\$0	\$0	\$0	\$0
					CE	\$0	\$0	\$0	\$0
					Const	\$0	\$0	\$0	\$0
					Total	\$2,178,750	\$0	\$446,250	\$2,625,000
Fed Funding:	\$2,178,750	FTA-Section 5309							

2011	Wichita Transit	T-11-006	N/A	N/A					
Name:	Transit: Annual Urbanized Funds (Section 5309) - Downtown Mobility Signs (2011)				Other	<u>Federal \$</u>	<u>State \$</u>	<u>Local \$</u>	<u>Total \$</u>
Description:	Buy and install parking management equipment and signs, and Transit departure signs to increase mobility and wayfinding downtown.				PE	\$400,000	\$0	\$100,000	\$500,000
Comment:					ROW	\$0	\$0	\$0	\$0
					CE	\$0	\$0	\$0	\$0
					Const	\$0	\$0	\$0	\$0
					Total	\$400,000	\$0	\$100,000	\$500,000
Fed Funding:	\$400,000	FTA-Section 5309							

FFY	Project Sponsor	TIP #	State #	Functional Classification				
2011	Wichita Transit	T-11-010	N/A	N/A				
Name:	Transit: Q-Line Trolley							
Description:	For the expanded evening use of the Q-Line trolleys to provide shuttle service among downtown districts. The Q-Line trolleys will mitigate traffic congestion in downtown Wichita near the Intrust Bank Arena.							
Comment:								
Fed Funding:	\$127,840	MPO-CMAQ						

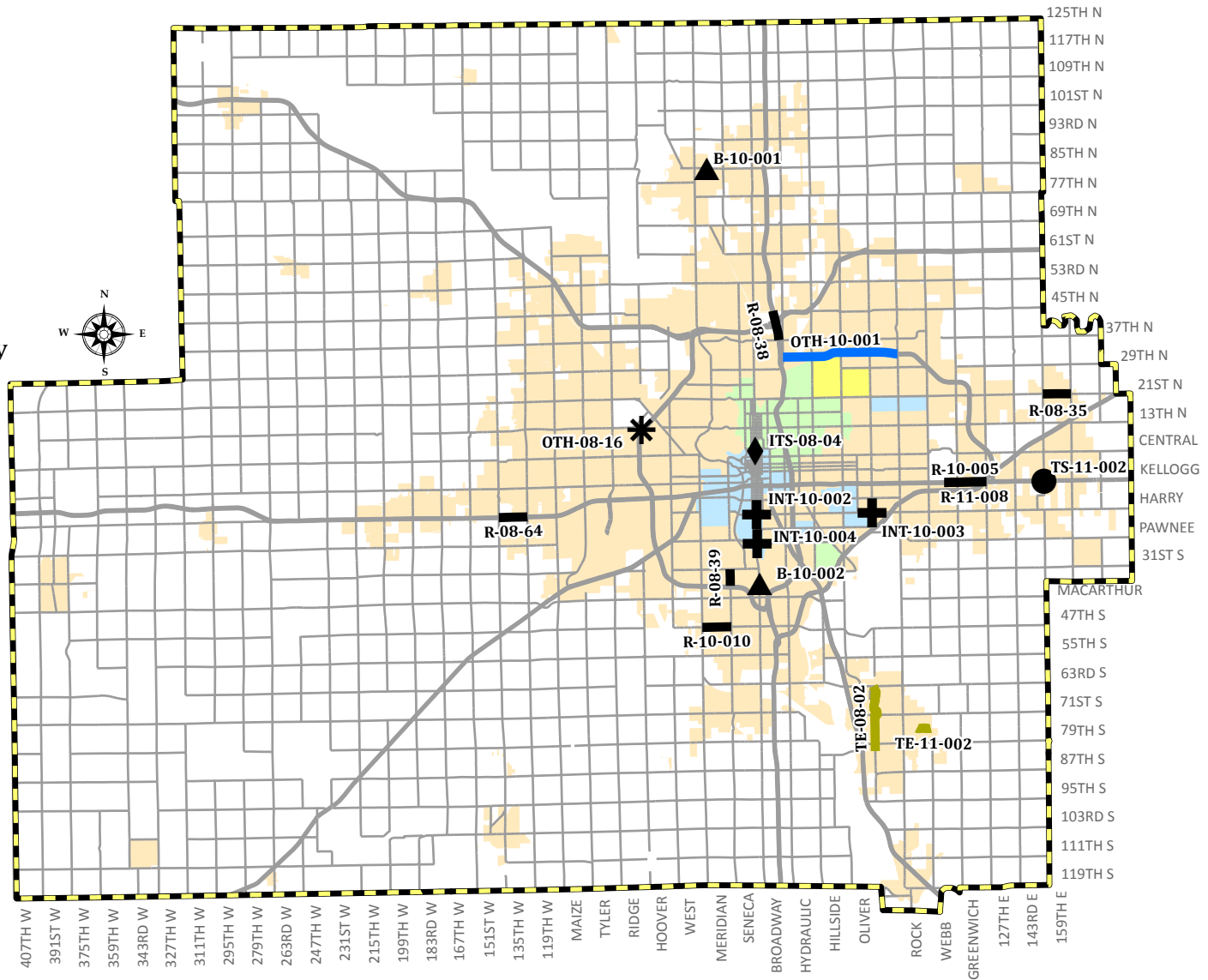
	<u>Federal \$</u>	<u>State \$</u>	<u>Local \$</u>	<u>Total \$</u>
<u>Other</u>	\$127,840	\$0	\$32,160	\$160,000
<u>PE</u>	\$0	\$0	\$0	\$0
<u>ROW</u>	\$0	\$0	\$0	\$0
<u>CE</u>	\$0	\$0	\$0	\$0
<u>Const</u>	\$0	\$0	\$0	\$0
Total	\$127,840	\$0	\$32,160	\$160,000

TIP Projects - FFY 2011

- ▲ Bridge
- ◆ ITS
- ⊕ Intersection
- * Other
- Traffic Signal
- Enhancement
- Other
- Road
- Cities
- ▭ Planning Boundary

- Environmental Justice**
- EJ Census Tract (Minority)
 - EJ Census Tract (Low Income)
 - EJ Census Tract (Minority & Low Income)

2011 TIP



* No warranty, expressed or implied, including warranties of merchantability and fitness, is made regarding the information provided herein.
 * Refer to the Project List for specific project details. Projects are referenced by WAMPO project number. Some 2011 TIP projects are not included on this map because they do not have specific geographic locations.

FFY	Project Sponsor	TIP #	State #	Functional Classification					
2012	City of Maize	R-10-004	87 KA-0155-01	Other Principal Arterial					
Name:	Road: Maize Rd.: 45th St. N. to K-96				<u>Other</u>	<u>Federal \$</u>	<u>State \$</u>	<u>Local \$</u>	<u>Total \$</u>
Description:	Expand Maize Road from 2-lanes to 5-lanes with curb and gutter, storm sewers, RR signalization, pedestrian crossings, sidewalk and bike path. This project will also add a traffic signal at the Maize Road and 53rd St. N. intersection.				<u>PE</u>	\$0	\$0	\$1,248,000	\$1,248,000
Comment:	This project provides a connection between the proposed NW Bypass and K-96 interchange per agreement between KDOT and the City of Maize.				<u>ROW</u>	\$0	\$0	\$318,500	\$318,500
					<u>CE</u>	\$715,783	\$105,579	\$73,367	\$894,729
					<u>Const</u>	\$4,730,283	\$726,421	\$508,150	\$5,964,854
					Total	\$5,446,066	\$832,000	\$2,629,225	\$8,907,291
Fed Funding:	\$5,446,066 MPO-STP								

2012	City of Valley Center	R-11-002	N/A	Minor Arterial					
Name:	Road: 77th St.: Gatewood to Meridian				<u>Other</u>	<u>Federal \$</u>	<u>State \$</u>	<u>Local \$</u>	<u>Total \$</u>
Description:	Complete replacement of the roadway improvements to a 3-lane road with curb and drainage and pedestrian sidewalk. This will tie into the bridge that is being replaced under ARRA.				<u>PE</u>	\$0	\$0	\$0	\$0
Comment:					<u>ROW</u>	\$0	\$0	\$0	\$0
					<u>CE</u>	\$0	\$0	\$0	\$0
					<u>Const</u>	\$0	\$0	\$3,639,340	\$3,639,340
					Total	\$0	\$0	\$3,639,340	\$3,639,340
Fed Funding:									

2012	City of Wichita	B-10-004	87N-0519-01	Minor Arterial					
Name:	Bridge: Broadway @ 34th St. S. - Phase III (Split 2)				<u>Other</u>	<u>Federal \$</u>	<u>State \$</u>	<u>Local \$</u>	<u>Total \$</u>
Description:	Reconstruction of grade separation of Broadway and UPRR at 34th St. S. Design in 2009, 2010. ROW in 2010, 2011. Construction in 2012, 2013.				<u>PE</u>	\$0	\$0	\$0	\$0
Comment:					<u>ROW</u>	\$0	\$0	\$0	\$0
					<u>CE</u>	\$52,000	\$0	\$208,000	\$260,000
					<u>Const</u>	\$1,919,162	\$0	\$3,702,509	\$5,621,671
					Total	\$1,971,162	\$0	\$3,910,509	\$5,881,671
Fed Funding:	\$1,971,162 MPO-BR								

FFY	Project Sponsor	TIP #	State #	Functional Classification					
2012	City of Wichita	ICH-10-001	N/A	Other Urban Freeway and Expressway	<u>Federal \$</u>	<u>State \$</u>	<u>Local \$</u>	<u>Total \$</u>	
Name:	Interchange: K-96 & Greenwich (Phase III)				<u>Other</u>	\$0	\$0	\$0	\$0
Description:	Complete the interchange. ROW in 2010 and construction in 2012.				<u>PE</u>	\$0	\$0	\$0	\$0
Comment:					<u>ROW</u>	\$0	\$0	\$0	\$0
					<u>CE</u>	\$0	\$0	\$0	\$0
					<u>Const</u>	\$0	\$0	\$8,736,000	\$8,736,000
					Total	\$0	\$0	\$8,736,000	\$8,736,000
Fed Funding:									

2012	City of Wichita	ICH-10-002	N/A	Other Urban Freeway and Expressway	<u>Federal \$</u>	<u>State \$</u>	<u>Local \$</u>	<u>Total \$</u>	
Name:	Interchange: K-96 & Hoover Phase I (Split 2)				<u>Other</u>	\$0	\$0	\$0	\$0
Description:	Acquire ROW.				<u>PE</u>	\$0	\$0	\$0	\$0
Comment:					<u>ROW</u>	\$0	\$0	\$52,000	\$52,000
					<u>CE</u>	\$0	\$0	\$0	\$0
					<u>Const</u>	\$0	\$0	\$0	\$0
					Total	\$0	\$0	\$52,000	\$52,000
Fed Funding:									

2012	City of Wichita	ICH-10-003	87 KA-1163-01	Other Urban Freeway and Expressway	<u>Federal \$</u>	<u>State \$</u>	<u>Local \$</u>	<u>Total \$</u>	
Name:	Interchange: US-54 & Webb Rd. (Split 1)				<u>Other</u>	\$0	\$0	\$0	\$0
Description:	Acquire ROW.				<u>PE</u>	\$0	\$0	\$0	\$0
Comment:					<u>ROW</u>	\$0	\$0	\$10,400,000	\$10,400,000
					<u>CE</u>	\$0	\$0	\$0	\$0
					<u>Const</u>	\$0	\$0	\$0	\$0
					Total	\$0	\$0	\$10,400,000	\$10,400,000
Fed Funding:									

FFY	Project Sponsor	TIP #	State #	Functional Classification					
2012	City of Wichita	OTH-08-19	N/A	Interstate					
Name:	Other: 13th St. Floodway Crossing & I-235 Partial Interchange - Phase III				<u>Other</u>	Federal \$	State \$	Local \$	Total \$
Description:	Break-in-access study initiated by City of Wichita. City of Wichita will initiate right-of-way acquisition and construction phases after receiving approval from KDOT and FHWA on the break-in-access.				<u>PE</u>	\$0	\$0	\$0	\$0
Comment:					<u>ROW</u>	\$0	\$0	\$0	\$0
					<u>CE</u>	\$0	\$0	\$0	\$0
					<u>Const</u>	\$0	\$0	\$21,840,000	\$21,840,000
					<u>Total</u>	\$0	\$0	\$21,840,000	\$21,840,000
Fed Funding:									

2012	City of Wichita	R-08-37	87 N-0351-01	Other Principal Arterial					
Name:	Road: Central: 135th St. W. to 119th St. W. (Split 1)				<u>Other</u>	Federal \$	State \$	Local \$	Total \$
Description:	Improve to a 5-lane facility including drainage and sidewalk. Realign Central so it is constructed on the section line. Two new bridges. Reconstruct intersection of Central & 135th as well.				<u>PE</u>	\$0	\$0	\$0	\$0
Comment:					<u>ROW</u>	\$0	\$0	\$520,000	\$520,000
					<u>CE</u>	\$52,000	\$0	\$104,000	\$156,000
					<u>Const</u>	\$2,695,762	\$0	\$1,560,000	\$4,255,762
					<u>Total</u>	\$2,747,762	\$0	\$2,184,000	\$4,931,762
Fed Funding:	\$1,498,518 MPO-STP	\$1,249,244 MPO-CMAQ							

2012	City of Wichita	R-10-011	87 N-0243-01	Other Principal Arterial					
Name:	Road: Seneca: I-235 to 31st St. S. (Split 2)				<u>Other</u>	Federal \$	State \$	Local \$	Total \$
Description:	Improve to a 5-lane facility with raised medians at the intersection of 31st & Seneca.				<u>PE</u>	\$0	\$0	\$0	\$0
Comment:					<u>ROW</u>	\$0	\$0	\$0	\$0
					<u>CE</u>	\$0	\$0	\$52,000	\$52,000
					<u>Const</u>	\$1,140,650	\$0	\$722,800	\$1,863,450
					<u>Total</u>	\$1,140,650	\$0	\$774,800	\$1,915,450
Fed Funding:	\$1,140,650 MPO-CMAQ								

FFY	Project Sponsor	TIP #	State #	Functional Classification					
2012	City of Wichita	R-08-76	87 K6657-03	Other Urban Freeway and Expressway	<u>Federal \$</u>	<u>State \$</u>	<u>Local \$</u>	<u>Total \$</u>	
Name:	Road: US-54: 119th St. W. to 135th St. W. & Interchange - Phase IA (Split 2)				<u>Other</u>	\$0	\$0	\$0	\$0
Description:	N. & S. frontage roads.				<u>PE</u>	\$0	\$0	\$0	\$0
					<u>ROW</u>	\$0	\$0	\$0	\$0
					<u>CE</u>	\$0	\$0	\$0	\$0
Comment:					<u>Const</u>	\$0	\$0	\$2,080,000	\$2,080,000
					<u>Total</u>	\$0	\$0	\$2,080,000	\$2,080,000
Fed Funding:									

2012	City of Wichita	R-10-006	KA-1163-01	Other Urban Freeway and Expressway	<u>Federal \$</u>	<u>State \$</u>	<u>Local \$</u>	<u>Total \$</u>	
Name:	Road: US-54: Wiedemann to 127th St. E. - Phase II				<u>Other</u>	\$0	\$0	\$0	\$0
Description:	Acquire ROW.				<u>PE</u>	\$0	\$0	\$0	\$0
					<u>ROW</u>	\$0	\$0	\$10,400,000	\$10,400,000
					<u>CE</u>	\$0	\$0	\$0	\$0
Comment:					<u>Const</u>	\$0	\$0	\$0	\$0
					<u>Total</u>	\$0	\$0	\$10,400,000	\$10,400,000
Fed Funding:									

2012	KDOT	R-10-014	KA-0161-02	Other Urban Freeway and Expressway	<u>Federal \$</u>	<u>State \$</u>	<u>Local \$</u>	<u>Total \$</u>	
Name:	Road: I-235: Central Ave. including interchange to US-54				<u>Other</u>	\$0	\$0	\$0	\$0
Description:	Plan development and ROW acquisition.				<u>PE</u>	\$0	\$0	\$0	\$0
					<u>ROW</u>	\$4,684,704	\$0	\$0	\$4,684,704
					<u>CE</u>	\$0	\$0	\$0	\$0
Comment:					<u>Const</u>	\$0	\$0	\$0	\$0
					<u>Total</u>	\$4,684,704	\$0	\$0	\$4,684,704
Fed Funding:	\$4,684,704 IM								

FFY	Project Sponsor	TIP #	State #	Functional Classification		Federal \$	State \$	Local \$	Total \$
2012	KDOT	S-10-003	N/A	N/A					
Name:	Safety: 2012 Railroad Safety Crossing Improvements				Other	\$0	\$0	\$0	\$0
Description:	Provide 3 RR safety improvements in MPO region.				PE	\$0	\$0	\$0	\$0
Comment:					ROW	\$0	\$0	\$0	\$0
					CE	\$0	\$0	\$0	\$0
					Const	\$675,000	\$0	\$0	\$675,000
					Total	\$675,000	\$0	\$0	\$675,000
Fed Funding:	\$675,000	HSIP							

2012	Sedgwick County Public Works	OTH-11-001	N/A	N/A					
Name:	Other: Install Auxiliary Power Units in Public Safety/Utility Vehicles				Other	\$266,240	\$0	\$66,560	\$332,800
Description:	The project would purchase and install auxiliary power units in public safety and other appropriate fleet vehicles to reduce idling and improve air quality. The estimated cost per vehicle is \$4,000. The project targets approximately 80 vehicles.				PE	\$0	\$0	\$0	\$0
Comment:					ROW	\$0	\$0	\$0	\$0
					CE	\$0	\$0	\$0	\$0
					Const	\$0	\$0	\$0	\$0
					Total	\$266,240	\$0	\$66,560	\$332,800
Fed Funding:	\$266,240	MPO-CMAQ							

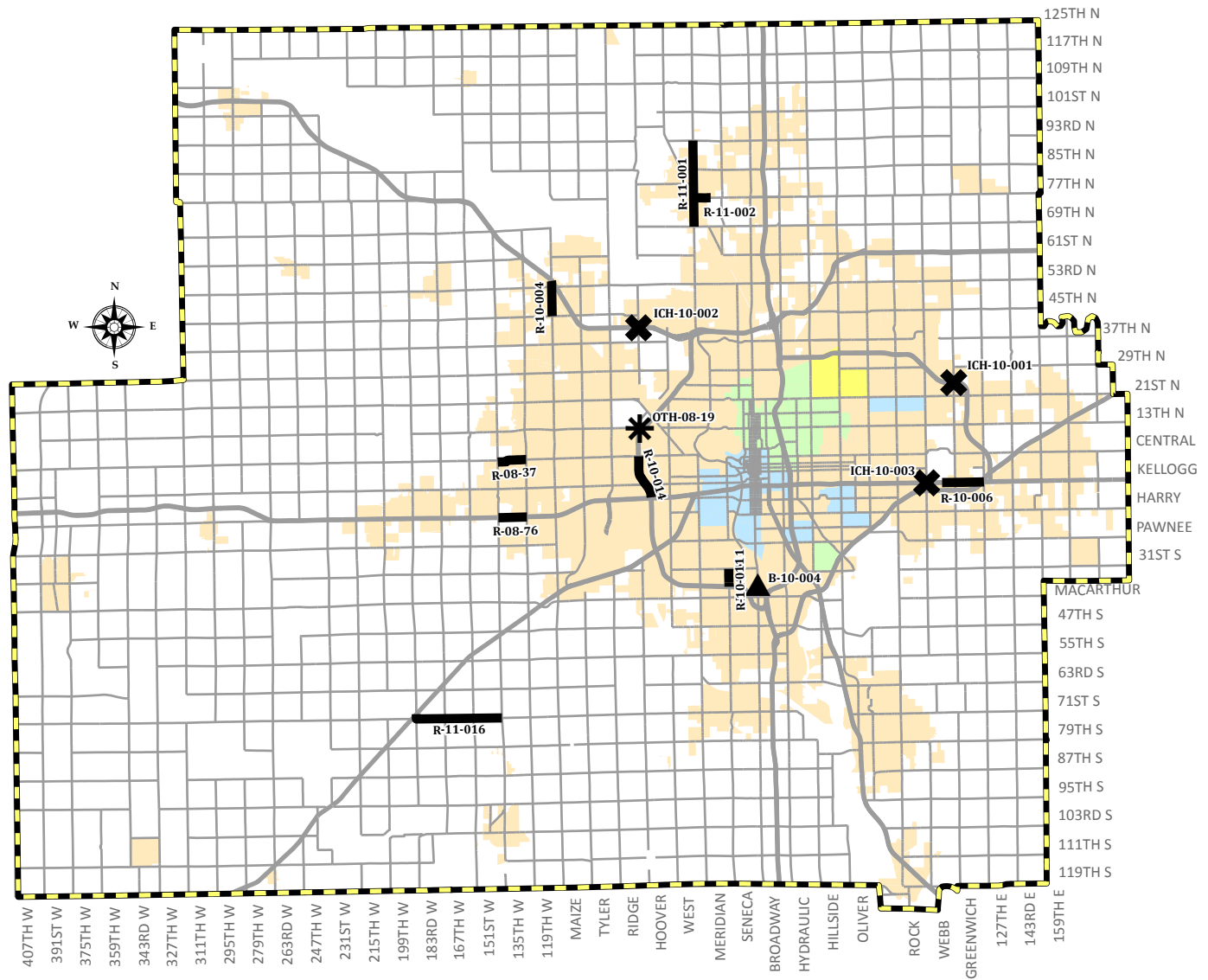
2012	Sedgwick County Public Works	R-11-016	N/A	Rural Major Collector					
Name:	Road: 71st St. S.: 135th St. W. to 183rd St. W. & 183rd St. W.: 71st St. S. to K-42				Other	\$0	\$0	\$208,000	\$208,000
Description:	Reconstruct roads to 2-lane rural standard including drainage structures as required.				PE	\$0	\$0	\$208,000	\$208,000
Comment:					ROW	\$0	\$0	\$208,000	\$208,000
					CE	\$312,000	\$0	\$93,600	\$405,600
					Const	\$2,080,000	\$0	\$624,000	\$2,704,000
					Total	\$2,392,000	\$0	\$1,341,600	\$3,733,600
Fed Funding:	\$2,392,000	Co-STP							

TIP Projects - FFY 2012

- ▲ Bridge
- ✕ Interchange
- * Other
- Road
- Cities
- ▭ Planning Boundary

- Environmental Justice**
- EJ Census Tract (Minority)
 - EJ Census Tract (Low Income)
 - EJ Census Tract (Minority & Low Income)

2011 TIP



* No warranty, expressed or implied, including warranties of merchantability and fitness, is made regarding the information provided herein.
 * Refer to the Project List for specific project details. Projects are referenced by WAMPO project number. Some 2011 TIP projects are not included on this map because they do not have specific geographic locations.

FFY	Project Sponsor	TIP #	State #	Functional Classification					
2013	Butler County	B-11-008	N/A	Urban Collector					
Name:	Bridge: E. 29th St. N. (SW 60th St.) over Dry Creek				<u>Other</u>	Federal \$	State \$	Local \$	Total \$
Description:	Construct new RCHS bridge with 30' Rdwy to replace 46' RC Deck Girder bridge with 15.7' Rdwy.				<u>PE</u>	\$0	\$0	\$0	\$0
Comment:					<u>ROW</u>	\$0	\$0	\$81,120	\$81,120
					<u>CE</u>	\$56,000	\$0	\$19,712	\$75,712
					<u>Const</u>	\$360,000	\$0	\$126,720	\$486,720
					Total	\$416,000	\$0	\$292,448	\$708,448
Fed Funding:	\$416,000 Co-BR								

2013	City of Andover	R-10-001	N/A	Minor Arterial					
Name:	Road: 159th St. E.: N. of KTA Bridge (N. of Central) to 250' S. of 21st St. N. (Split 1)				<u>Other</u>	Federal \$	State \$	Local \$	Total \$
Description:	Reconstruct and pave 159th St. to 3-lane arterial standards with curb and gutter. Project has a 10' wide sidewalk that connects bicycle pedestrian sidewalks at 13th St., 21st St., and future Redbud Trail.				<u>PE</u>	\$0	\$0	\$303,930	\$303,930
Comment:	This project is a joint application between the City of Andover and Sedgwick County. Project is split with R-11-017 (\$779,669 in MPO-STP) in FFY 2014.				<u>ROW</u>	\$0	\$0	\$638,144	\$638,144
					<u>CE</u>	\$465,596	\$0	\$116,400	\$581,996
					<u>Const</u>	\$2,354,296	\$0	\$588,573	\$2,942,869
					Total	\$2,819,892	\$0	\$1,647,046	\$4,466,939
Fed Funding:	\$2,819,892 MPO-STP								

2013	City of Valley Center	B-11-001	N/A	Minor Arterial					
Name:	Bridge: 69th Street over Wichita Valley Center Floodway				<u>Other</u>	Federal \$	State \$	Local \$	Total \$
Description:	Replacement of the 69th St. Bridge including roadway improvements for the tie in from a 3-lane bridge to existing 2-lane facility, pedestrian sidewalk and appurtenances.				<u>PE</u>	\$0	\$0	\$108,160	\$108,160
Comment:	Bridge is also funtional obsolete. The present bridge and roadway is a paved 2-lane county road with ditches.				<u>ROW</u>	\$0	\$0	\$10,816	\$10,816
					<u>CE</u>	\$0	\$0	\$0	\$0
					<u>Const</u>	\$809,037	\$0	\$83,283	\$892,320
					Total	\$809,037	\$0	\$202,259	\$1,011,296
Fed Funding:	\$809,037 MPO-BR								

FFY	Project Sponsor	TIP #	State #	Functional Classification	Federal \$	State \$	Local \$	Total \$
2013	City of Wichita	B-11-005	N/A	Other Principal Arterial				
Name:	Bridge: Amidon @ Arkansas River (18th Street)				Other	\$0	\$0	\$0
Description:	Rehabilitation of existing bridge.				PE	\$0	\$0	\$54,080
					ROW	\$0	\$0	\$0
					CE	\$0	\$0	\$162,240
Comment:					Const	\$0	\$0	\$1,622,400
					Total	\$0	\$0	\$1,838,720
Fed Funding:								

2013	City of Wichita	B-11-003	N/A	Minor Arterial	Federal \$	State \$	Local \$	Total \$
Name:	Bridge: Broadway @ 34th St. S. - Phase III (Split 3)				Other	\$0	\$0	\$0
Description:	Reconstruction of grade separation of Broadway and UPRR at 34th St. S. Design in 2009, 2010. ROW in 2010, 2011. Construction in 2012, 2013.				PE	\$0	\$0	\$0
					ROW	\$0	\$0	\$0
					CE	\$0	\$0	\$0
Comment:					Const	\$1,162,125	\$0	\$290,532
					Total	\$1,162,125	\$0	\$290,532
Fed Funding:	\$1,162,125 MPO-BR							

2013	City of Wichita	B-11-004	N/A	Other Principal Arterial	Federal \$	State \$	Local \$	Total \$
Name:	Bridge: Pawnee @ Arkansas River (McLean)				Other	\$0	\$0	\$0
Description:	Rehabilitation of existing bridge.				PE	\$0	\$0	\$162,240
					ROW	\$0	\$0	\$0
					CE	\$0	\$0	\$216,320
Comment:					Const	\$0	\$0	\$1,622,400
					Total	\$0	\$0	\$2,000,960
Fed Funding:								

FFY	Project Sponsor	TIP #	State #	Functional Classification					
2013	City of Wichita	ICH-11-001	87 KA-1163-01	Other Urban Freeway and Expressway					
Name:	Interchange: US-54 & Webb Rd. (Split 2)				<u>Other</u>	Federal \$	State \$	Local \$	Total \$
Description:	Acquire ROW.				<u>PE</u>	\$0	\$0	\$0	\$0
Comment:					<u>ROW</u>	\$0	\$0	\$10,816,000	\$10,816,000
Fed Funding:					<u>CE</u>	\$0	\$0	\$0	\$0
					<u>Const</u>	\$0	\$0	\$0	\$0
					<u>Total</u>	\$0	\$0	\$10,816,000	\$10,816,000

2013	City of Wichita	OTH-10-002	N/A	Interstate					
Name:	Other: 13th St. Floodway Crossing & I-235 Partial Interchange - Phase IV				<u>Other</u>	Federal \$	State \$	Local \$	Total \$
Description:	Break-in-access study initiated by City of Wichita. City of Wichita will initiate right-of-way acquisition and construction phases after receiving approval from KDOT and FHWA on the break-in-access.				<u>PE</u>	\$0	\$0	\$0	\$0
Comment:					<u>ROW</u>	\$0	\$0	\$0	\$0
Fed Funding:					<u>CE</u>	\$0	\$0	\$0	\$0
					<u>Const</u>	\$0	\$0	\$21,632,000	\$21,632,000
					<u>Total</u>	\$0	\$0	\$21,632,000	\$21,632,000

2013	City of Wichita	R-10-008	N/A	Other Principal Arterial					
Name:	Road: 135th St.: Kellogg to Auburn Hills				<u>Other</u>	Federal \$	State \$	Local \$	Total \$
Description:	Construct a 3-lane facility including sidewalk and drainage.				<u>PE</u>	\$0	\$0	\$162,240	\$162,240
Comment:					<u>ROW</u>	\$0	\$0	\$108,160	\$108,160
Fed Funding:					<u>CE</u>	\$54,080	\$0	\$108,160	\$162,240
					<u>Const</u>	\$1,027,520	\$0	\$692,224	\$1,719,744
					<u>Total</u>	\$1,081,600	\$0	\$1,070,784	\$2,152,384

FFY	Project Sponsor	TIP #	State #	Functional Classification	Federal \$	State \$	Local \$	Total \$
2013	City of Wichita	R-10-007	N/A	Minor Arterial				
Name:	Road: 37th St. N.: Broadway to Hydraulic				Other	\$0	\$0	\$0
Description:	Construct a 3-lane facility including drainage and sidewalk.				PE	\$0	\$0	\$0
Comment:					ROW	\$0	\$0	\$270,400
					CE	\$54,080	\$0	\$108,160
					Const	\$2,163,200	\$0	\$2,033,408
					Total	\$2,217,280	\$0	\$2,411,968
Fed Funding:	\$2,217,280 MPO-CMAQ							

FFY	Project Sponsor	TIP #	State #	Functional Classification	Federal \$	State \$	Local \$	Total \$
2013	City of Wichita	R-10-012	87 N-0351-01	Other Principal Arterial				
Name:	Road: Central: 135th St. W. to 119th St. W. (Split 2)				Other	\$0	\$0	\$0
Description:	Improve to a 5-lane facility including drainage and sidewalk. Realign Central so it is constructed on the section line. Two new bridges.				PE	\$0	\$0	\$0
Comment:					ROW	\$0	\$0	\$0
					CE	\$54,080	\$0	\$108,160
					Const	\$3,427,866	\$0	\$1,622,400
					Total	\$3,481,946	\$0	\$1,730,560
Fed Funding:	\$3,043,092 MPO-STP	\$438,854 MPO-CMAQ						

FFY	Project Sponsor	TIP #	State #	Functional Classification	Federal \$	State \$	Local \$	Total \$
2013	City of Wichita	R-11-006	N/A	Minor Arterial				
Name:	Road: Meridian: Pawnee to Orient				Other	\$0	\$0	\$0
Description:	Reconstruct current 4-lane roadway to 5-lane roadway including drainage improvements and sidewalk.				PE	\$0	\$0	\$0
Comment:					ROW	\$0	\$0	\$108,160
					CE	\$0	\$0	\$162,240
					Const	\$0	\$0	\$2,974,400
					Total	\$0	\$0	\$3,244,800
Fed Funding:								

FFY	Project Sponsor	TIP #	State #	Functional Classification					
2013	City of Wichita	R-08-77	54 K-6657-03	Other Urban Freeway and Expressway	<u>Federal \$</u>	<u>State \$</u>	<u>Local \$</u>	<u>Total \$</u>	
Name:	Road: US-54: 119th St. W. to 135th St. W. & Interchange - Phase IB (Split 3)				<u>Other</u>	\$0	\$0	\$0	\$0
Description:	Construct N. and S. frontage roads.				<u>PE</u>	\$0	\$0	\$0	\$0
Comment:					<u>ROW</u>	\$0	\$0	\$0	\$0
					<u>CE</u>	\$0	\$0	\$0	\$0
					<u>Const</u>	\$0	\$0	\$2,163,200	\$2,163,200
					<u>Total</u>	\$0	\$0	\$2,163,200	\$2,163,200
Fed Funding:									

2013	City of Wichita	R-11-009	N/A	Other Urban Freeway and Expressway	<u>Federal \$</u>	<u>State \$</u>	<u>Local \$</u>	<u>Total \$</u>	
Name:	Road: US-54: Wiedemann to 127th St. E. - Phase IIB				<u>Other</u>	\$0	\$0	\$0	\$0
Description:					<u>PE</u>	\$0	\$0	\$0	\$0
Comment:					<u>ROW</u>	\$0	\$0	\$10,816,000	\$10,816,000
					<u>CE</u>	\$0	\$0	\$0	\$0
					<u>Const</u>	\$0	\$0	\$0	\$0
					<u>Total</u>	\$0	\$0	\$10,816,000	\$10,816,000
Fed Funding:									

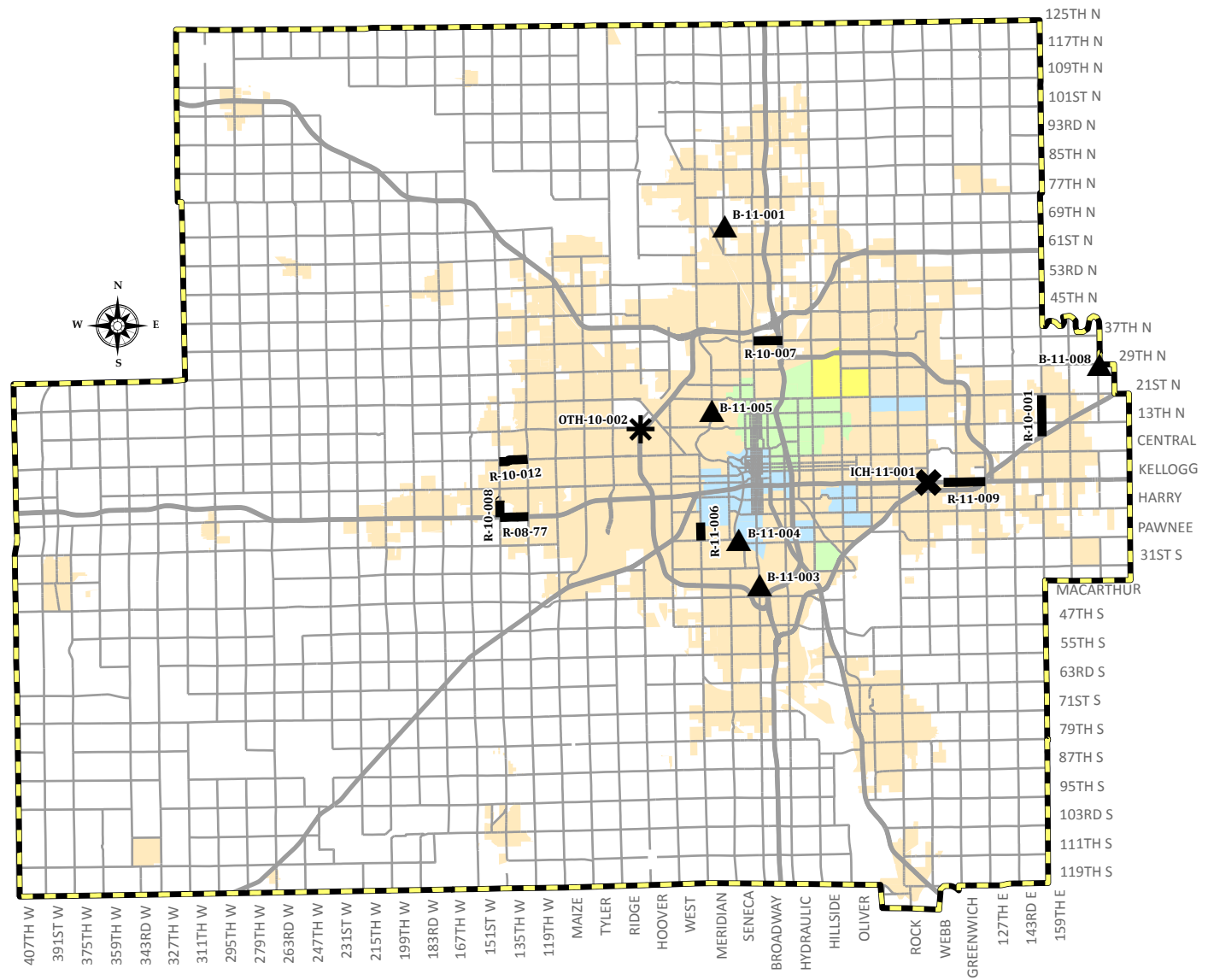
2013	KDOT	S-10-004	N/A	N/A	<u>Federal \$</u>	<u>State \$</u>	<u>Local \$</u>	<u>Total \$</u>	
Name:	Safety: 2013 Railroad Safety Crossing Improvements				<u>Other</u>	\$0	\$0	\$0	\$0
Description:	Provide 3 RR safety improvements in MPO region.				<u>PE</u>	\$0	\$0	\$0	\$0
Comment:					<u>ROW</u>	\$0	\$0	\$0	\$0
					<u>CE</u>	\$0	\$0	\$0	\$0
					<u>Const</u>	\$675,000	\$0	\$0	\$675,000
					<u>Total</u>	\$675,000	\$0	\$0	\$675,000
Fed Funding:	\$675,000 HSIP								

TIP Projects - FFY 2013

- ▲ Bridge
- ✕ Interchange
- * Other
- Road
- Cities
- ▭ Planning Boundary

- Environmental Justice**
- EJ Census Tract (Minority)
 - EJ Census Tract (Low Income)
 - EJ Census Tract (Minority & Low Income)

2011 TIP



* No warranty, expressed or implied, including warranties of merchantability and fitness, is made regarding the information provided herein.
 * Refer to the Project List for specific project details. Projects are referenced by WAMPO project number. Some 2011 TIP projects are not included on this map because they do not have specific geographic locations.

FFY	Project Sponsor	TIP #	State #	Functional Classification					
2014	Butler County	B-11-009	N/A	Other Principal Arterial					
Name:	Bridge: Andover Rd. (SW Butler Rd.) over Fourmile Creek (Split 1)				<u>Other</u>	<u>Federal \$</u>	<u>State \$</u>	<u>Local \$</u>	<u>Total \$</u>
Description:	Construct twin bridges to replace existing bridge to carry 4-lanes of traffic and extend roadway improvements N. to Harry St. intersection currently under construction. Project will include bike path on east side and sidewalk on west side.				<u>PE</u>	\$0	\$0	\$0	\$0
Comment:					<u>ROW</u>	\$0	\$0	\$281,216	\$281,216
					<u>CE</u>	\$449,946	\$0	\$112,486	\$562,432
					<u>Const</u>	\$2,897,256	\$0	\$944,885	\$3,842,141
					Total	\$3,347,201	\$0	\$1,647,925	\$4,995,126
Fed Funding:	\$1,971,162 MPO-BR	\$1,376,039 MPO-CMAQ							

2014	City of Andover	TE-11-001	N/A	N/A					
Name:	Enhancement: Redbud Trail: 159th St. E. to 13th St. Sports Park				<u>Other</u>	<u>Federal \$</u>	<u>State \$</u>	<u>Local \$</u>	<u>Total \$</u>
Description:	Convert abandoned BNSF rail corridor to 10' bicycle/pedestrian path with a parking lot/trailhead.				<u>PE</u>	\$0	\$0	\$89,989	\$89,989
Comment:					<u>ROW</u>	\$0	\$0	\$0	\$0
					<u>CE</u>	\$0	\$96,000	\$38,984	\$134,984
					<u>Const</u>	\$640,000	\$0	\$259,891	\$899,891
					Total	\$640,000	\$96,000	\$388,864	\$1,124,864
Fed Funding:	\$640,000 TE								

2014	City of Andover	R-11-017	N/A	Minor Arterial					
Name:	Road: 159th St. E.: N. of KTA Bridge (N. of Central) to 250' S. of 21st St. N. (Split 2)				<u>Other</u>	<u>Federal \$</u>	<u>State \$</u>	<u>Local \$</u>	<u>Total \$</u>
Description:	Reconstruct and pave 159th St. to 3-lane arterial standards with curb and gutter. Project has a 10' wide sidewalk that connects bicycle pedestrian sidewalks at 13th St., 21st St., and future Redbud Trail.				<u>PE</u>	\$0	\$0	\$0	\$0
Comment:	This project is a joint application between the City of Andover and Sedgwick County. Project is split with R-10-001 (\$2,819,892 in MPO-STP) in FFY 2013.				<u>ROW</u>	\$0	\$0	\$0	\$0
					<u>CE</u>	\$0	\$0	\$0	\$0
					<u>Const</u>	\$779,669	\$0	\$194,919	\$974,588
					Total	\$779,669	\$0	\$194,919	\$974,587
Fed Funding:	\$779,669 MPO-STP								

FFY	Project Sponsor	TIP #	State #	Functional Classification	Federal \$	State \$	Local \$	Total \$
2014	City of Andover	R-11-014	N/A	Other Principal Arterial				
Name:	Road: Andover Rd.: SW 110th St. to SW 120th St.				Other	\$0	\$0	\$0
Description:	Improve to 4-lanes with curb & gutter, median,dedicated turn lanes, and 10' bicycle/pedestrian sidewalk.				PE	\$0	\$0	\$475,464
Comment:	This project continues work from the Andover Rd. Cloud to Harry St. Project (ARRA-08-37) and the Andover Rd. Bridge over Four-mile Creek Project (B-11-009).				ROW	\$0	\$0	\$562,432
					CE	\$0	\$0	\$713,195
					Const	\$0	\$0	\$4,754,638
					Total	\$0	\$0	\$6,505,730
Fed Funding:								

2014	City of Andover	TS-11-001	N/A	Other Principal Arterial	Federal \$	State \$	Local \$	Total \$
Name:	Traffic Signal: Andover Rd. & Harry St.				Other	\$0	\$0	\$0
Description:	Add traffic signals to the existing Andover Rd. and Harry St. intersection.				PE	\$0	\$0	\$16,873
Comment:					ROW	\$0	\$0	\$0
					CE	\$0	\$0	\$5,062
					Const	\$155,231	\$0	\$33,746
					Total	\$155,231	\$0	\$55,681
Fed Funding:	\$155,231 MPO-CMAQ							

2014	City of Derby	R-11-012	N/A	Other Principal Arterial	Federal \$	State \$	Local \$	Total \$
Name:	Madison Ave.: Derby High School to E. City Limits (High Park)				Other	\$0	\$0	\$0
Description:	Complete Reconstruction of Madison Ave, from 2-lanes with open ditches to a 5-lane urban standard with curb & gutter, SWS, improved drainage, and a bike path and sidewalks.				PE	\$0	\$0	\$202,476
Comment:					ROW	\$0	\$0	\$56,243
					CE	\$0	\$0	\$0
					Const	\$1,979,761	\$0	\$494,940
					Total	\$1,979,761	\$0	\$753,659
Fed Funding:	\$1,979,761 MPO-STP							

FFY	Project Sponsor	TIP #	State #	Functional Classification					
2014	City of Haysville	R-11-011	N/A	Minor Arterial					
Name:	Road: E. Grand Ave.: S. Main St. to Broadway				Other	Federal \$	State \$	Local \$	Total \$
Description:	Total rebuild. Remove/replace all asphalt and curb/guttering. Installation of 10' path along 1825' length of project, connecting with existing path. Upgrading ramps to ADA complaint.				PE	\$0	\$0	\$84,365	\$84,365
Comment:					ROW	\$0	\$0	\$44,995	\$44,995
					CE	\$391,530	\$0	\$0	\$391,530
					Const	\$969,122	\$0	\$242,279	\$1,211,401
					Total	\$1,360,652	\$0	\$439,131	\$1,799,781
Fed Funding:	\$1,360,652 MPO-STP								

2014	City of Park City	R-11-010	N/A	Other Principal Arterial					
Name:	Road: 53rd St. N.: Broadway to 1/2 mi. E. of Hydraulic (Split 1)				Other	Federal \$	State \$	Local \$	Total \$
Description:	Widening of 53rd Str. N. to 4-lanes from E. of I-135 to 1/2 mi. E. of Hydraulic, construction of sidewalk from Broadway to 1/2 mi. E. of Hydraulic, providing turning lanes and adquate traffic signals at Broadway and Hydraulic intersection.				PE	\$0	\$0	\$337,459	\$337,459
Comment:					ROW	\$0	\$0	\$112,486	\$112,486
					CE	\$629,924	\$0	\$157,481	\$787,405
					Const	\$3,319,442	\$0	\$1,034,875	\$4,354,317
					Total	\$3,949,366	\$0	\$1,642,301	\$5,591,667
Fed Funding:	\$2,824,502 MPO-STP	\$1,124,864 MPO-CMAQ							

2014	City of Valley Center	B-11-002	N/A	Urban Collector					
Name:	Bridge: Seneca St. between 85th St. and 77th St.				Other	Federal \$	State \$	Local \$	Total \$
Description:	Replacement of the Seneca St. Bridge including roadway improvements for the tie in from a 3-lane bridge to existing 2-lane facility, pedestrian sidewalk and appurtenances.				PE	\$0	\$0	\$95,613	\$95,613
Comment:	Bridge is also funtional obsolete. The present bridge and roadway is a paved 2-lane county road with ditches.				ROW	\$0	\$0	\$33,746	\$33,746
					CE	\$0	\$0	\$84,365	\$84,365
					Const	\$0	\$0	\$478,067	\$478,067
					Total	\$0	\$0	\$691,791	\$691,791
Fed Funding:									

FFY	Project Sponsor	TIP #	State #	Functional Classification					
2014	City of Wichita	B-11-010	N/A	Other Principal Arterial	<u>Federal \$</u>	<u>State \$</u>	<u>Local \$</u>	<u>Total \$</u>	
Name:	Bridge: 21st St. @ Derby Refinery				<u>Other</u>	\$0	\$0	\$0	\$0
Description:	Rehabilitation/Replacement of existing bridge.				<u>PE</u>	\$0	\$0	\$0	\$0
Comment:	2009 Bridge Inspection Report shows brige as structurally defficient with a rating of 42.7.				<u>ROW</u>	\$0	\$0	\$0	\$0
					<u>CE</u>	\$0	\$0	\$84,365	\$84,365
					<u>Const</u>	\$0	\$0	\$871,770	\$871,770
					Total	\$0	\$0	\$956,134	\$956,134
Fed Funding:									

2014	City of Wichita	B-11-006	N/A	Rural Major Collector	<u>Federal \$</u>	<u>State \$</u>	<u>Local \$</u>	<u>Total \$</u>	
Name:	Bridge: 2nd St. @ Brookside				<u>Other</u>	\$0	\$0	\$0	\$0
Description:					<u>PE</u>	\$0	\$0	\$44,995	\$44,995
Comment:					<u>ROW</u>	\$0	\$0	\$0	\$0
					<u>CE</u>	\$0	\$0	\$112,486	\$112,486
					<u>Const</u>	\$0	\$0	\$686,167	\$686,167
					Total	\$0	\$0	\$843,648	\$843,648
Fed Funding:									

2014	City of Wichita	B-11-007	N/A	Minor Arterial	<u>Federal \$</u>	<u>State \$</u>	<u>Local \$</u>	<u>Total \$</u>	
Name:	Bridge: Douglas @ Brookside				<u>Other</u>	\$0	\$0	\$0	\$0
Description:	Replace existing bridge.				<u>PE</u>	\$0	\$0	\$0	\$0
Comment:					<u>ROW</u>	\$0	\$0	\$0	\$0
					<u>CE</u>	\$0	\$0	\$112,486	\$112,486
					<u>Const</u>	\$0	\$0	\$686,167	\$686,167
					Total	\$0	\$0	\$843,648	\$843,648
Fed Funding:									

FFY	Project Sponsor	TIP #	State #	Functional Classification					
2014	City of Wichita	B-11-011	N/A	Minor Arterial					
Name:	Bridge: Douglas @ Linden				Other	Federal \$	State \$	Local \$	Total \$
Description:	Rehabilitation/Replacement of existing bridge.				PE	\$0	\$0	\$0	\$0
Comment:	2009 Bridge Inspection Report shows brige as structurally defficient with a rating of 48.8.				ROW	\$0	\$0	\$0	\$0
Fed Funding:					CE	\$0	\$0	\$84,365	\$84,365
					Const	\$0	\$0	\$759,283	\$759,283
					Total	\$0	\$0	\$843,648	\$843,648

2014	City of Wichita	B-11-012	N/A	Local					
Name:	Bridge: Old Lawrence Rd. N. of I-235				Other	Federal \$	State \$	Local \$	Total \$
Description:	Rehabilitation/Replacement of existing bridge.				PE	\$0	\$0	\$0	\$0
Comment:	2009 Bridge Inspection Report shows brige as structurally defficient with a rating of 65.0.				ROW	\$0	\$0	\$0	\$0
Fed Funding:					CE	\$0	\$0	\$84,365	\$84,365
					Const	\$0	\$0	\$421,824	\$421,824
					Total	\$0	\$0	\$506,189	\$506,189

2014	City of Wichita	R-10-009	87 N-0352-01	Minor Arterial					
Name:	Road: 13th St.: 119th St. W. to 135th St. W.				Other	Federal \$	State \$	Local \$	Total \$
Description:	Construct a 5-lane facility with sidewalk, drainage and signalization at 119th.				PE	\$0	\$0	\$0	\$0
Comment:					ROW	\$0	\$0	\$112,486	\$112,486
Fed Funding:					CE	\$0	\$0	\$224,973	\$224,973
					Const	\$0	\$0	\$4,836,915	\$4,836,915
					Total	\$0	\$0	\$5,174,374	\$5,174,374

FFY	Project Sponsor	TIP #	State #	Functional Classification					
2014	City of Wichita	R-11-004	N/A	Minor Arterial					
Name:	Road: Meridian: Orient to McCormick				Other	<u>Federal \$</u>	<u>State \$</u>	<u>Local \$</u>	<u>Total \$</u>
Description:	Reconstruct current 4-lane roadway to 5-lane roadway including drainage improvements and sidewalk.				PE	\$0	\$0	\$0	\$0
Comment:					ROW	\$0	\$0	\$112,486	\$112,486
					CE	\$0	\$0	\$281,216	\$281,216
					Const	\$0	\$0	\$5,061,888	\$5,061,888
					Total	\$0	\$0	\$5,736,806	\$5,736,806
Fed Funding:									

2014	City of Wichita	R-11-015	N/A	Other Principal Arterial					
Name:	Road: Pawnee: Hydraulic to I-135				Other	<u>Federal \$</u>	<u>State \$</u>	<u>Local \$</u>	<u>Total \$</u>
Description:	Reconstruct current 4-lane roadway to 5-lane roadway w/drainage improvements and sidewalk. Intersections of Pawnee & Hydraulic and Pawnee & K-15 will also be re-constructed w/upgraded signalization. Project includes bike path on the South.				PE	\$0	\$0	\$0	\$0
Comment:					ROW	\$0	\$0	\$56,243	\$56,243
					CE	\$0	\$0	\$168,730	\$168,730
					Const	\$0	\$0	\$3,712,051	\$3,712,051
					Total	\$0	\$0	\$3,937,024	\$3,937,024
Fed Funding:									

2014	City of Wichita	R-11-007	N/A	Minor Arterial					
Name:	Road: Tyler: 21st St. N. to 29th St. N				Other	<u>Federal \$</u>	<u>State \$</u>	<u>Local \$</u>	<u>Total \$</u>
Description:	Reconstruct 2-lane roadway to a 3/5-lane roadway including drainage improvements and sidewalks. 21st & Tyler intersection will also be reconstructed.				PE	\$0	\$0	\$281,216	\$281,216
Comment:					ROW	\$0	\$0	\$28,122	\$28,122
					CE	\$0	\$0	\$281,216	\$281,216
					Const	\$0	\$0	\$4,471,334	\$4,471,334
					Total	\$0	\$0	\$5,061,888	\$5,061,888
Fed Funding:									

FFY	Project Sponsor	TIP #	State #	Functional Classification					
2014	City of Wichita	R-11-005	N/A	Other Urban Freeway and Expressway					
Name:	Road: US-54: Cypress to Wiedmann				<u>Other</u>	Federal \$	State \$	Local \$	Total \$
Description:	Convert arterial to freeway.				<u>PE</u>	\$0	\$0	\$0	\$0
Comment:					<u>ROW</u>	\$0	\$0	\$0	\$0
					<u>CE</u>	\$0	\$0	\$0	\$0
					<u>Const</u>	\$0	\$0	\$22,497,280	\$22,497,280
					<u>Total</u>	\$0	\$0	\$22,497,280	\$22,497,280
Fed Funding:									

2014	City of Wichita	R-11-003	N/A	Other Principal Arterial					
Name:	Road: Woodlawn: Lincoln to Kellogg				<u>Other</u>	Federal \$	State \$	Local \$	Total \$
Description:	Reconstruct current 4-lane roadway to 5-lane roadway including drainage improvements and sidewalk.				<u>PE</u>	\$0	\$0	\$0	\$0
Comment:					<u>ROW</u>	\$0	\$0	\$0	\$0
					<u>CE</u>	\$0	\$0	\$168,730	\$168,730
					<u>Const</u>	\$0	\$0	\$2,643,430	\$2,643,430
					<u>Total</u>	\$0	\$0	\$2,812,160	\$2,812,160
Fed Funding:									

2014	KDOT	S-11-002	N/A	N/A					
Name:	Safety: 2014 Railroad Safety Crossing Improvements				<u>Other</u>	Federal \$	State \$	Local \$	Total \$
Description:	Provide 3 RR safety improvements in MPO region.				<u>PE</u>	\$0	\$0	\$0	\$0
Comment:					<u>ROW</u>	\$0	\$0	\$0	\$0
					<u>CE</u>	\$0	\$0	\$0	\$0
					<u>Const</u>	\$675,000	\$0	\$0	\$675,000
					<u>Total</u>	\$675,000	\$0	\$0	\$675,000
Fed Funding:	\$675,000 HSIP								

FFY	Project Sponsor	TIP #	State #	Functional Classification					
2014	Sedgwick County Public Works	B-11-013	N/A	Rural Major Collector					
Name:	Bridge: 279th St. W. over Big Arkansas River				<u>Other</u>	<u>Federal \$</u>	<u>State \$</u>	<u>Local \$</u>	<u>Total \$</u>
Description:	Replace bridge on 279th St. W. over Big Arkansas River along with approach grading and paving.				<u>PE</u>	\$0	\$0	\$112,486	\$112,486
Comment:					<u>ROW</u>	\$0	\$0	\$112,486	\$112,486
					<u>CE</u>	\$600,000	\$0	\$243,648	\$843,648
					<u>Const</u>	\$4,000,000	\$0	\$1,624,320	\$5,624,320
					<u>Total</u>	\$4,600,000	\$0	\$2,655,373	\$7,255,373
Fed Funding:	\$4,600,000 Co-BR								

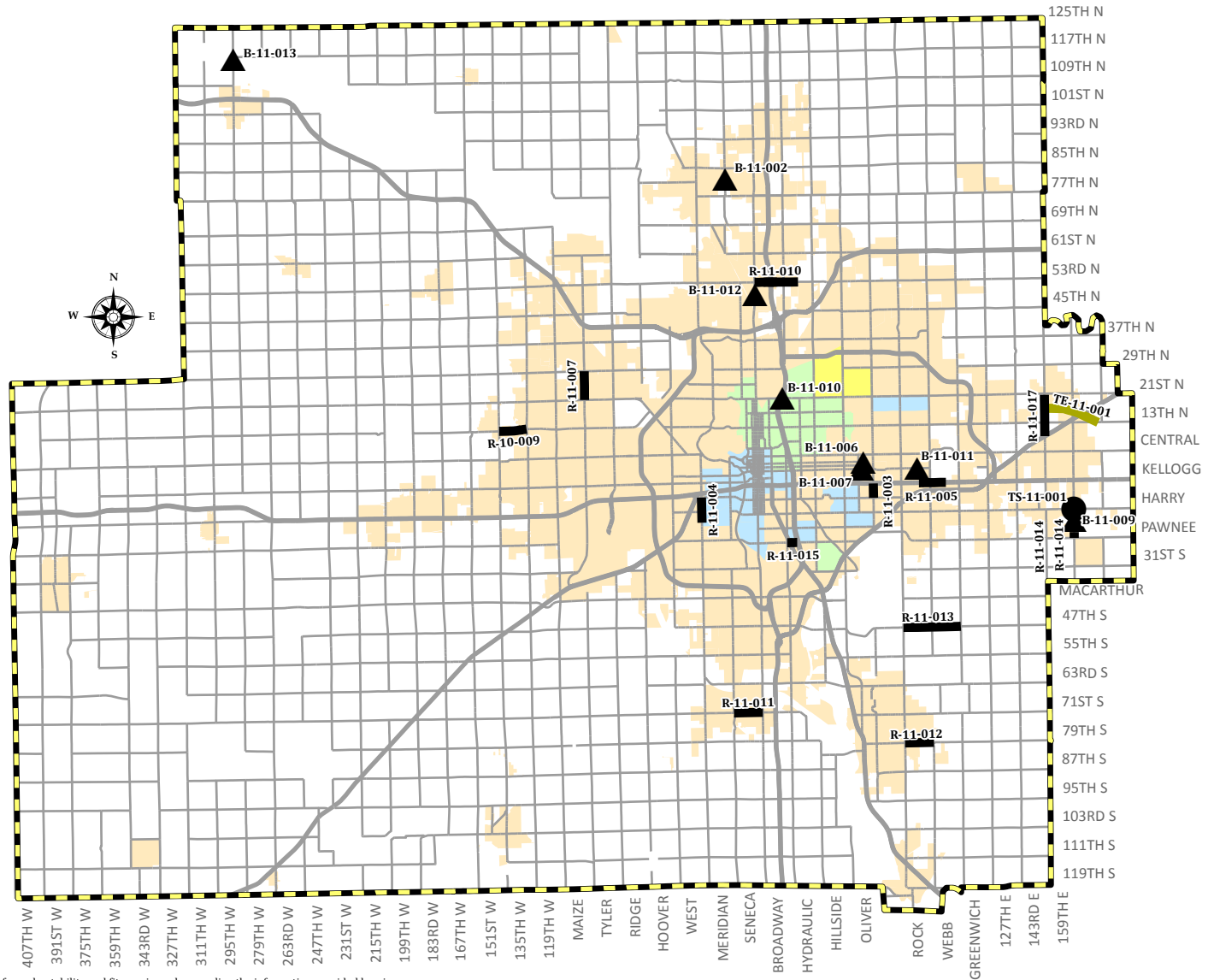
2014	Sedgwick County Public Works	R-11-013	N/A	Rural Major Collector					
Name:	Road: 47th St. S.: Rock Rd. to Greenwich Rd.				<u>Other</u>	<u>Federal \$</u>	<u>State \$</u>	<u>Local \$</u>	<u>Total \$</u>
Description:	Reconstruct and widen to 4-lanes with auxillary turn lanes, traffic signals and drainage structures as required. Project may include curb and gutter and storm sewer systems if appropriate.				<u>PE</u>	\$0	\$0	\$562,432	\$562,432
Comment:					<u>ROW</u>	\$0	\$0	\$393,702	\$393,702
					<u>CE</u>	\$720,000	\$0	\$292,378	\$1,012,378
					<u>Const</u>	\$4,800,000	\$0	\$1,949,184	\$6,749,184
					<u>Total</u>	\$5,520,000	\$0	\$3,535,155	\$9,055,155
Fed Funding:	\$5,520,000 Co-STP								

TIP Projects - FFY 2014

- ▲ Bridge
- Traffic Signal
- * Other
- Enhancement
- Road
- Cities
- ▭ Planning Boundary

- Environmental Justice**
- EJ Census Tract (Minority)
 - EJ Census Tract (Low Income)
 - EJ Census Tract (Minority & Low Income)

2011 TIP



* No warranty, expressed or implied, including warranties of merchantability and fitness, is made regarding the information provided herein.
 * Refer to the Project List for specific project details. Projects are referenced by WAMPO project number. Some 2011 TIP projects are not included on this map because they do not have specific geographic locations.

WAMPO Competitive Funds Spreadsheets

WAMPO Competitive Funds - FFY 2011

Jurisdiction	Project	STP	CMAQ	BRIDGE	Total
FFY: 2011	FFY 2011 Federal Obligation Authority	\$6,944,584	\$2,656,134	\$1,971,162	\$11,571,880
City of Valley Center	Bridge: 5th St. over Wichita Valley Center Floodway	\$0	\$0	\$796,000	\$796,000
City of Wichita	Bridge: Broadway @ 34th St. S. - Phase III (Split 1)	\$0	\$0	\$1,175,162	\$1,175,162
City of Andover	Road: 21st St. N.: 159th St. E. to Andover Rd.	\$3,268,800	\$1,000,000	\$0	\$4,268,800
City of Wichita	Road: 47th St. S.: Meridian to Seneca (Split 2)	\$772,563	\$1,528,294	\$0	\$2,300,857
City of Wichita	Road: Seneca: I-235 to 31st St. S. (Split 1)	\$2,903,221	\$0	\$0	\$2,903,221
Wichita Transit	Transit: Q-Line Trolley	\$0	\$127,840	\$0	\$127,840
<i>Total Programmed</i>		<i>\$6,944,584</i>	<i>\$2,656,134</i>	<i>\$1,971,162</i>	<i>\$11,571,880</i>
Federal Fund Balance - FFY 2011		\$0	\$0	\$0	\$0

WAMPO Competitive Funds - FFY 2012

Jurisdiction	Project	STP	CMAQ	BRIDGE	Total
FFY: 2012	FFY 2012 Federal Obligation Authority	\$6,944,584	\$2,656,134	\$1,971,162	\$11,571,880
City of Wichita	Road: Seneca: I-235 to 31st St. S. (Split 2)		\$1,140,650		\$1,140,650
City of Wichita	Bridge: Broadway @ 34th St. S. - Phase III (Split 2)	\$0	\$0	\$1,971,162	\$1,971,162
City of Wichita	Road: Central: 135th St. W. to 119th St. W. (Split 1)	\$1,498,518	\$1,249,244	\$0	\$2,747,762
City of Maize	Road: Maize Rd.: 45th St. N. to K-96	\$5,446,066	\$0	\$0	\$5,446,066
Sedgwick County Public Works	Other: Install Auxiliary Power Units in Public Safety/Utility Vehicles	\$0	\$266,240	\$0	\$266,240
<i>Total Programmed</i>		<i>\$6,944,584</i>	<i>\$2,656,134</i>	<i>\$1,971,162</i>	<i>\$11,571,880</i>
Federal Fund Balance - FFY 2012		\$0	\$0	\$0	\$0

WAMPO Competitive Funds - FFY 2013

Jurisdiction	Project	STP	CMAQ	BRIDGE	Total
FFY: 2013	FFY 2013 Federal Obligation Authority	\$6,944,584	\$2,656,134	\$1,971,162	\$11,571,880
City of Wichita	Road: Central: 135th St. W. to 119th St. W. (Split 2)	\$3,043,092	\$438,854	\$0	\$3,481,946
City of Wichita	Bridge: Broadway @ 34th St. S. - Phase III (Split 3)	\$0	\$0	\$1,162,125	\$1,162,125
City of Valley Center	Bridge: 69th Street over Wichita Valley Center Floodway	\$0	\$0	\$809,037	\$809,037
City of Wichita	Road: 135th St.: Kellogg to Auburn Hills	\$1,081,600	\$0	\$0	\$1,081,600
City of Andover	Road: 159th St. E.: N. of KTA Bridge (N. of Central) to 250' S. of 21st St. N. (Split 1)	\$2,819,892	\$0	\$0	\$2,819,892
City of Wichita	Road: 37th St. N.: Broadway to Hydraulic	\$0	\$2,217,280	\$0	\$2,217,280
<i>Total Programmed</i>		<i>\$6,944,584</i>	<i>\$2,656,134</i>	<i>\$1,971,162</i>	<i>\$11,571,880</i>
Federal Fund Balance - FFY 2013		\$0	\$0	\$0	\$0

WAMPO Competitive Funds - FFY 2014

Jurisdiction	Project	STP	CMAQ	BRIDGE	Total
FFY: 2014	FFY 2014 Federal Obligation Authority	\$6,944,584	\$2,656,134	\$1,971,162	\$11,571,880
City of Andover	Road: 159th St. E.: N. of KTA Bridge (N. of Central) to 250' S. of 21st St. N. (Split 2)	\$779,669	\$0	\$0	\$779,669
City of Haysville	Road: E. Grand Ave.: S. Main St. to Broadway	\$1,360,652	\$0	\$0	\$1,360,652
City of Derby	Madison Ave.: Derby High School to E. City Limits (High Park)	\$1,979,761	\$0	\$0	\$1,979,761
City of Park City	Road: 53rd St. N.: Broadway to 1/2 mi. E. of Hydraulic (Split 1)	\$2,824,502	\$1,124,864	\$0	\$3,949,366
Butler County	Bridge: Andover Rd. (SW Butler Rd.) over Fourmile Creek (Split 1)	\$0	\$1,376,039	\$1,971,162	\$3,347,201
City of Andover	Traffic Signal: Andover Rd. & Harry St.	\$0	\$155,231	\$0	\$155,231
<i>Total Programmed</i>		<i>\$6,944,584</i>	<i>\$2,656,134</i>	<i>\$1,971,162</i>	<i>\$11,571,880</i>
Federal Fund Balance - FFY 2014		\$0	\$0	\$0	\$0

2011 Non-Competitive Funds Spreadsheet

Project Sponsor	Project Name	TIP Number	Project Scope	Total State Funding	Funding Source(s)	Total Federal Funding	Total Local Funding	Grand Total Funding
City of Derby	Enhancement: Glen Hills (Trail Ridge Dr.) to High Park (Phase 9 Bike Path)	TE-11-002	Construct a 10' wide concrete bike path along the north side of James St. from the existing Bike Path at Trail Ridge Drive to the Existing Bike Path at High Park.	\$0	TE	\$101,000	\$64,000	\$165,000
City of Derby	Enhancement: James St.: Woodlawn along Dry Creek (Phase 6 Bike Path)	TE-08-02	Concrete bicycle and pedestrian path along Woodlawn from Market to Meadowlark; along Dry Creek from Meadowlark to Tall Tree; and along James St. from Woodlawn to Buckner.	\$0	TE	\$1,125,000	\$465,000	\$1,590,000
City of Valley Center	Road: Meridian: 69th St. to 93rd St.	R-11-001	Complete mill and overlay of 3 mi. of Meridian from S. city limits to just S. of the new High School where Sedgwick County is improving the road.	\$0	Local	\$0	\$1,924,520	\$1,924,520
City of Wichita	Intersection: Harry & Broadway	INT-10-002	Construct left turn lanes on all approaches, upgrade the traffic signals, and construct sidewalk and wheelchair ramps as needed for ADA compliance.	\$0	HSIP	\$800,000	\$825,000	\$1,625,000
City of Wichita	Intersection: Harry & Woodlawn	INT-10-003	Construct left turn lanes on Woodlawn, replace traffic signals, construct sidewalk and ADA ramps.	\$0	HSIP	\$400,000	\$1,075,000	\$1,475,000
City of Wichita	Intersection: Pawnee & Broadway	INT-10-004	Replace traffic signals, remove signals from median, remove median from pedestrian crossing, free flow right turns, and construct ADA compliant WCRs.	\$0	HSIP	\$500,000	\$1,625,000	\$2,125,000
City of Wichita	Other: 13th St. Floodway Crossing & I-235 Partial Interchange - Phase II	OTH-08-16	Break-in-access study initiated by City of Wichita. City of Wichita will initiate right-of-way acquisition and construction phases after receiving approval from KDOT and FHWA on the break-in-access.	\$0	Local	\$0	\$8,000,000	\$8,000,000
City of Wichita	Road: US-54: Wiedemann to 127th St. E. - Phase I	R-10-005	Design.	\$0	Local	\$0	\$300,000	\$300,000
City of Wichita	Road: US-54: Wiedemann to 127th St. E. - Phase IIC	R-11-008	Aquire ROW.	\$0	Local	\$0	\$10,000,000	\$10,000,000
Coordinated Transit District #12	Transit: FY 2011 Job Access Reverse Commute Administrative Funds - CTD #12	T-11-011	JARC administrative funds to provide assistance in paratransit functions.	\$0	FTA-Section 5316	\$10,207	\$0	\$10,207

Project Sponsor	Project Name	TIP Number	Project Scope	Total State Funding	Funding Source(s)	Total Federal Funding	Total Local Funding	Grand Total Funding
KDOT	ITS: Wichita Traffic Management Center, ITS Equipment	ITS-08-04	Construction and installation of equipment.	\$6,100,607	KDOT	\$0	\$1,119,842	\$7,220,449
KDOT	Other: K-96: I-135 to Rock Rd. - Phase I	OTH-10-001	Install cable median barriers.	\$1,000	HSIP	\$1,650,000	\$0	\$1,651,000
KDOT	Road: I-135: Junction of K-96 (37th N.) to Park City Limits	R-08-38	Heavy roadway rehabilitation.	\$0	IM	\$16,865,000	\$0	\$16,865,000
KDOT	Road: US-54: 135th St. W. to 119th St. W.	R-08-64	PE for Improvement to 6-lane freeway section.	\$10,000	KDOT	\$0	\$0	\$10,000
KDOT	Safety: 2011 Railroad Safety Crossing Improvements	S-10-002	Provide 3 RR safety improvements in MPO region.	\$0	HSIP	\$675,000	\$0	\$675,000
KDOT	Traffic Signal: US-54 & 159th St.	TS-11-002	Install traffic signal and road improvements.	\$165,505	HSIP	\$1,489,539	\$0	\$1,655,044
Sedgwick County Public Works	Safety: Bridge Rail and Guardrail Improvements at Various Locations	S-11-001	Safety improvements at 20 bridge and culvert locations by replacing existing bridge and guard rails.	\$0	HRRRP	\$400,000	\$84,444	\$484,444
Sedgwick County Transportation - Department on Aging	Transit: 5311 Administration Budget (2011)	T-11-001	5311 Administration.	\$0	FTA-Section 5311	\$9,450	\$2,363	\$11,813
Sedgwick County Transportation - Department on Aging	Transit: CTD #12 Administration Budget (2011)	T-11-002	CTD #12 Administration.	\$0	FTA-Section 5311	\$6,000	\$1,500	\$7,500
Sedgwick County Transportation - Department on Aging	Transit: Sedgwick County Rural Transportation (2011)	T-11-003	Provide rural transit services.	\$37,800	FTA-Section 5311	\$94,500	\$56,700	\$189,000
Starkey	Transit: Purchase Vehicles (Starkey)	T-11-013	Purchase of 3 - 20 passenger busses with wheelchair lifts.	\$0	FTA-Section 5310	\$159,587	\$39,897	\$199,484
Wichita Area Metropolitan Planning Organization	Transit: FY 2011 Job Access Reverse Commute Administrative Funds - WAMPO	T-11-012	JARC administrative funds to provide planning & technical assistance.	\$0	FTA-Section 5316	\$10,566	\$0	\$10,566

WAMPO

2011 Transportation Improvement Program

Adopted: September 14, 2010

Page C-46

Project Sponsor	Project Name	TIP Number	Project Scope	Total State Funding	Funding Source(s)	Total Federal Funding	Total Local Funding	Grand Total Funding
Wichita Transit	Transit Annual Urbanized Funds (Section 5307) - Capital Items Purchased (2010)	T-10-008	Annual Urbanized Funds (5307) for capital items: Paratransit Van (Sedgwick County), ITS equipment, Van Maintenance Facility Equipment, Bus Wash.	\$0	FTA-Section 5307	\$416,000	\$104,000	\$520,000
Wichita Transit	Transit: Access To Jobs	T-08-44	Operating funds for the Wichita Transit JARC program.	\$0	FTA-Section 5316	\$186,954	\$186,954	\$373,908
Wichita Transit	Transit: Annual Urbanized Funds (Section 5307) - Capital (2010)	T-10-002	Capital cost of 3rd party contracting.	\$400,000	FTA-Section 5307	\$400,000	\$0	\$800,000
Wichita Transit	Transit: Annual Urbanized Funds (Section 5307) - Capital Cost of Contracting (2011)	T-11-009	Capital Cost of 3rd Party Contracting used to pay other agencies which Wichita Transit contracts rides with.	\$400,000	FTA-Section 5307	\$400,000	\$0	\$800,000
Wichita Transit	Transit: Annual Urbanized Funds (Section 5307) - Capital Items Purchased (2011)	T-11-008	Annual Capital Items Purchased.	\$0	FTA-Section 5307	\$480,000	\$120,000	\$600,000
Wichita Transit	Transit: Annual Urbanized Funds (Section 5307) - Planning (2010)	T-10-003	Maintain existing service levels for: planning, program support, pass-through funds (Sedgwick Co.), and safety.	\$0	FTA-Section 5307	\$675,103	\$168,776	\$843,879
Wichita Transit	Transit: Annual Urbanized Funds (Section 5307) - Planning (2011)	T-11-004	Maintain existing levels for : Planning, Program Support, Passthrough funds (Sedgwick County) and safety.	\$0	FTA-Section 5307	\$680,000	\$170,000	\$850,000
Wichita Transit	Transit: Annual Urbanized Funds (Section 5307) - Preventative Maintenance (2011)	T-11-007	Maintain existing service levels for: Preventative Maintenance on fixed route services and ADA non-fixed services and maintenance.	\$0	FTA-Section 5307	\$2,080,000	\$520,000	\$2,600,000
Wichita Transit	Transit: Annual Urbanized Funds (Section 5307) - Preventive Maintenance (2010)	T-10-001	Maintain existing service levels for: preventative maintenance on fixed route and ADA non-fixed route services.	\$0	FTA-Section 5307	\$2,025,843	\$506,461	\$2,532,304
Wichita Transit	Transit: Annual Urbanized Funds (Section 5309) - Buses (2011)	T-11-005	Buy replacement buses for current buses near the end of their useful life.	\$0	FTA-Section 5309	\$2,178,750	\$446,250	\$2,625,000
Wichita Transit	Transit: Annual Urbanized Funds (Section 5309) - Downtown Mobility Signs (2011)	T-11-006	Buy and install parking management equipment and signs, and Transit departure signs to increase mobility and wayfinding downtown.	\$0	FTA-Section 5309	\$400,000	\$100,000	\$500,000

2012 Non-Competitive Funds Spreadsheet

Project Sponsor	Project Name	TIP Number	Project Scope	Total State Funding	Funding Source(s)	Total Federal Funding	Total Local Funding	Grand Total Funding
City of Valley Center	Road: 77th St.: Gatewood to Meridian	R-11-002	Complete replacement of the roadway improvements to a 3-lane road with curb and drainage and pedestrian sidewalk. This will tie into the bridge that is being replaced under ARRA.	\$0	Local	\$0	\$3,639,340	\$3,639,340
City of Wichita	Interchange: K-96 & Greenwich (Phase III)	ICH-10-001	Complete the interchange. ROW in 2010 and construction in 2012.	\$0	Local	\$0	\$8,736,000	\$8,736,000
City of Wichita	Interchange: K-96 & Hoover Phase I (Split 2)	ICH-10-002	Acquire ROW.	\$0	Local	\$0	\$52,000	\$52,000
City of Wichita	Interchange: US-54 & Webb Rd. (Split 1)	ICH-10-003	Acquire ROW.	\$0	Local	\$0	\$10,400,000	\$10,400,000
City of Wichita	Other: 13th St. Floodway Crossing & I-235 Partial Interchange - Phase III	OTH-08-19	Break-in-access study initiated by City of Wichita. City of Wichita will initiate right-of-way acquisition and construction phases after receiving approval from KDOT and FHWA on the break-in-access.	\$0	Local	\$0	\$21,840,000	\$21,840,000
City of Wichita	Road: US-54: 119th St. W. to 135th St. W. & Interchange - Phase IA (Split 2)	R-08-76	N. & S. frontage roads.	\$0	Local	\$0	\$2,080,000	\$2,080,000
City of Wichita	Road: US-54: Wiedemann to 127th St. E. - Phase II	R-10-006	Acquire ROW.	\$0	Local	\$0	\$10,400,000	\$10,400,000
KDOT	Road: I-235: Central Ave. including interchange to US-54	R-10-014	Plan development and ROW acquisition.	\$0	IM	\$4,684,704	\$0	\$4,684,704
KDOT	Safety: 2012 Railroad Safety Crossing Improvements	S-10-003	Provide 3 RR safety improvements in MPO region.	\$0	HSIP	\$675,000	\$0	\$675,000
Sedgwick County Public Works	Road: 71st St. S.: 135th St. W. to 183rd St. W. & 183rd St. W.: 71st St. S. to K-42	R-11-016	Reconstruct roads to 2-lane rural standard including drainage structures as required.	\$0	Co-STP	\$2,392,000	\$1,341,600	\$3,733,600

2013 Non-Competitive Funds Spreadsheet

Project Sponsor	Project Name	TIP Number	Project Scope	Total State Funding	Funding Source(s)	Total Federal Funding	Total Local Funding	Grand Total Funding
Butler County	Bridge: E. 29th St. N. (SW 60th St.) over Dry Creek	B-11-008	Construct new RCHS bridge with 30' Rdwy to replace 46' RC Deck Girder bridge with 15.7' Rdwy.	\$0	Co-BR	\$416,000	\$292,448	\$708,448
City of Wichita	Bridge: Amidon @ Arkansas River (18th Street)	B-11-005	Rehabilitation of existing bridge.	\$0	Local	\$0	\$1,838,720	\$1,838,720
City of Wichita	Bridge: Pawnee @ Arkansas River (McLean)	B-11-004	Rehabilitation of existing bridge.	\$0	Local	\$0	\$2,000,960	\$2,000,960
City of Wichita	Interchange: US-54 & Webb Rd. (Split 2)	ICH-11-001	Acquire ROW.	\$0	Local	\$0	\$10,816,000	\$10,816,000
City of Wichita	Other: 13th St. Floodway Crossing & I-235 Partial Interchange - Phase IV	OTH-10-002	Break-in-access study initiated by City of Wichita. City of Wichita will initiate right-of-way acquisition and construction phases after receiving approval from KDOT and FHWA on the break-in-access.	\$0	Local	\$0	\$21,632,000	\$21,632,000
City of Wichita	Road: Meridian: Pawnee to Orient	R-11-006	Reconstruct current 4-lane roadway to 5-lane roadway including drainage improvements and sidewalk.	\$0	Local	\$0	\$3,244,800	\$3,244,800
City of Wichita	Road: US-54: 119th St. W. to 135th St. W. & Interchange - Phase IB (Split 3)	R-08-77	Construct N. and S. frontage roads.	\$0	Local	\$0	\$2,163,200	\$2,163,200
City of Wichita	Road: US-54: Wiedemann to 127th St. E. - Phase IIB	R-11-009		\$0	Local	\$0	\$10,816,000	\$10,816,000
KDOT	Safety: 2013 Railroad Safety Crossing Improvements	S-10-004	Provide 3 RR safety improvements in MPO region.	\$0	HSIP	\$675,000	\$0	\$675,000

2014 Non-Competitive Funds Spreadsheet

Project Sponsor	Project Name	TIP Number	Project Scope	Total State Funding	Funding Source(s)	Total Federal Funding	Total Local Funding	Grand Total Funding
City of Andover	Enhancement: Redbud Trail: 159th St. E. to 13th St. Sports Park	TE-11-001	Convert abandoned BNSF rail corridor to 10' bicycle/pedestrian path with a parking lot/trailhead.	\$96,000	TE	\$640,000	\$388,864	\$1,124,864
City of Andover	Road: Andover Rd.: SW 110th St. to SW 120th St.	R-11-014	Improve to 4-lanes with curb & gutter, median,dedicated turn lanes, and 10' bicycle/pedestrian sidewalk.	\$0	Local	\$0	\$6,505,730	\$6,505,730
City of Valley Center	Bridge: Seneca St. between 85th St. and 77th St.	B-11-002	Replacement of the Seneca St. Bridge including roadway improvements for the tie in from a 3-lane bridge to existing 2-lane facility, pedestrian sidewalk and appurtenances.	\$0	Local	\$0	\$691,791	\$691,791
City of Wichita	Bridge: 21st St. @ Derby Refinery	B-11-010	Rehabilitation/Replacement of existing bridge.	\$0	Local	\$0	\$956,134	\$956,134
City of Wichita	Bridge: 2nd St. @ Brookside	B-11-006		\$0	Local	\$0	\$843,648	\$843,648
City of Wichita	Bridge: Douglas @ Brookside	B-11-007	Replace existing bridge.	\$0	Local	\$0	\$843,648	\$843,648
City of Wichita	Bridge: Douglas @ Linden	B-11-011	Rehabilitation/Replacement of existing bridge.	\$0	Local	\$0	\$843,648	\$843,648
City of Wichita	Bridge: Old Lawrence Rd. N. of I-235	B-11-012	Rehabilitation/Replacement of existing bridge.	\$0	Local	\$0	\$506,189	\$506,189
City of Wichita	Road: 13th St.: 119th St. W. to 135th St. W.	R-10-009	Construct a 5-lane facility with sidewalk, drainage and signalization at 119th.	\$0	Local	\$0	\$5,174,374	\$5,174,374
City of Wichita	Road: Meridian: Orient to McCormick	R-11-004	Reconstruct current 4-lane roadway to 5-lane roadway including drainage improvements and sidewalk.	\$0	Local	\$0	\$5,736,806	\$5,736,806

Project Sponsor	Project Name	TIP Number	Project Scope	Total State Funding	Funding Source(s)	Total Federal Funding	Total Local Funding	Grand Total Funding
City of Wichita	Road: Pawnee: Hydraulic to I-135	R-11-015	Reconstruct current 4-lane roadway to 5-lane roadway w/drainage improvements and sidewalk. Intersections of Pawnee & Hydraulic and Pawnee & K-15 will also be reconstructed w/upgraded signalization. Project includes bike path	\$0	Local	\$0	\$3,937,024	\$3,937,024
City of Wichita	Road: Tyler: 21st St. N. to 29th St. N	R-11-007	Reconstruct 2-lane roadway to a 3/5-lane roadway including drainage improvements and sidewalks. 21st & Tyler intersection will also be reconstructed.	\$0	Local	\$0	\$5,061,888	\$5,061,888
City of Wichita	Road: US-54: Cypress to Wiedmann	R-11-005	Convert arterial to freeway.	\$0	Local	\$0	\$22,497,280	\$22,497,280
City of Wichita	Road: Woodlawn: Lincoln to Kellogg	R-11-003	Reconstruct current 4-lane roadway to 5-lane roadway including drainage improvements and sidewalk.	\$0	Local	\$0	\$2,812,160	\$2,812,160
KDOT	Safety: 2014 Railroad Safety Crossing Improvements	S-11-002	Provide 3 RR safety improvements in MPO region.	\$0	HSIP	\$675,000	\$0	\$675,000
Sedgwick County Public Works	Bridge: 279th St. W. over Big Arkansas River	B-11-013	Replace bridge on 279th St. W. over Big Arkansas River along with approach grading and paving.	\$0	Co-BR	\$4,600,000	\$2,655,373	\$7,255,373
Sedgwick County Public Works	Road: 47th St. S.: Rock Rd. to Greenwich Rd.	R-11-013	Reconstruct and widen to 4-lanes with auxillary turn lanes, traffic signals and drainage structures as required. Project may include curb and gutter and storm sewer systems if appropriate.	\$0	Co-STP	\$5,520,000	\$3,535,155	\$9,055,155